

NOTICE OF MEETING OF THE
COMMISSIONERS' COURT OF TITUS COUNTY, TEXAS

Notice is hereby given that a Special Meeting of the Commissioners' Court of Titus County, Texas, will be held on the 26th day of March, 2007, at 9:00 o'clock A.M., in the Titus County Courthouse, County Courtroom, 100 West First Street, Suite 205, Mt Pleasant TX 75455, at which time the following subjects will be discussed:

INVOCATION

PLEDGE OF ALLEGIANCE

1. Public comments and/or requests for information on non-agenda items in accordance with Section 551.042, Texas Open Meetings Act
2. Hear presentation regarding Northeast Texas Regional Mobility Authority and consider and possibly approve becoming a part of the authority
3. Consider and possibly approve Commissioners Court minutes for February 26, 2007; March 2, 2007 and March 12, 2007
4. Consider and possibly approve Ms. Frances Neal as a representative for Titus County to serve on the Lakes Regional MHMR Center Board of Trustees
5. Consider and possibly approve request from Titus County Historical Commission to display county historical items on the first floor of the courthouse
6. Hear presentation from Leonard Rockwell, Elections Administrator, regarding May 12, 2007 election and consider and possibly approve, if necessary, County polling places for the election.
7. Consider and possibly approve the bid for the purchase of .20 acre, J. B. Davis Survey, Titus County, Texas, resulting from delinquent tax suit #27,262
8. Consider and possibly approve the Titus County Road Map, said map having been available for public inspection since December 1, 2006, in the office of the County Judge, Titus County Courthouse, and having been subject of two public hearings on January 17, 2007 and February 16, 2007.
9. Hear presentation from Allied Waste North America, Inc regarding Capital Improvement Project and consider and possibly approve the adoption of any appropriate orders
10. Consider and possibly approve travel and seminars for Titus County employees and elected officials
11. Approve oral and written reports of county officials
12. Approve budget amendments
13. Sign pay orders and approve payments
14. Closing comments by County Judge and Commissioners, if any

ADJOURN

Commissioners' Court of Titus County, Texas


County Judge

I, the undersigned County Clerk, do hereby certify that the above Notice of Meeting of the Commissioners' Court of Titus County, Texas, is a true and correct copy of said Notice, and that I

**COMMISSIONERS COURT OF TITUS COUNTY
SPECIAL MEETING
MARCH 26, 2007**

Judge Sam Russell called the special meeting to order stating that notice of the meeting was posted prior to 9:00 a.m. on 3/23/07 which complies with the Open Meetings Act.

Commissioner Bob Fitch gave the invocation and was followed by the Pledge of Allegiance.

1.) There were no public comments and/or requests for information on non-agenda items in accordance with Section 551.042 Open Meetings Act.

2.) Tab Beall, Board Member and Treasurer for North East Texas Regional Mobility Authority (NET RMA) informed the Court that NET RMA is an independent government agency formed by Gregg and Smith counties. They were later joined by Cherokee, Rusk, Harrison and Upshur counties. Under authority given by the State Legislature, the NET RMA has the ability to finance, acquire, design, construct, operate, maintain, expand or extend local transportation projects. If a county joins, they can appoint a board member to serve thus giving them voting privileges. Since Gregg and Smith are the founding counties, they each have three (3) votes. Board members would have an assurity bond. The cost to join is \$1500 per year.

The primary focus of the NET RMA is to accelerate the development of transportation projects that will enhance the quality of life and economic environment in North East Texas. Funding is through revenue bonds and other sources to deliver local transportation solutions faster. Because the NET RMA is governed by a board of local leaders, transportation plans are tailored to the needs of our community and the money generated for transportation projects stays within our community. They work closely with TxDOT to ensure that we are prepared to meet the transportation needs of the future and have great support from them. Profits will be allocated between counties

One of the primary benefits of joining NET RMA is that we have a larger, collective voice when going to Austin as you have a union of groups of people. Austin doesn't want to take the time to listen to communities but had rather listen to a region.

Some of the projects they are working on are Loop 49 (an outer loop around Tyler) and developing a plan for a loop around Longview, an expansion in Gregg and Harrison counties.

Bob Ratcliff of TxDOT spoke next stating that he was not here to influence Titus County for or against NET RMA. He further stated that TxDOT has to authorize a project first and determine if the project is feasible before approving.

Commissioner Thomas Hockaday made a motion and was seconded by Commissioner Mike Fields to joint the North East Texas Regional Mobility Authority. Commissioners Phillip Hinton and Bob Fitch both voted to join but the motion was opposed by Judge Sam Russell.

3.) Motion was made by Commissioner Bob Fitch and seconded by Commissioner Mike Fields to approve court minutes for February 26, 2007; March 2, 2007 and March 12, 2007. Motion carried.

4.) Motion was made by Commissioner Bob Fitch and seconded by Commissioner Thomas Hockaday to approve Ms. Frances Neal as a representative for Titus County to serve on the Lakes Regional MHMR Center Board of Trustees. Motion carried.

5.) Claude Alexander asked the court to consider allowing the Titus County Historical Commission to display historical items on the first floor of the courthouse where the bell was once housed. The full pane glass would have to be removed and replaced with sliding glass doors with a lock in order to switch displays when needed. They have an old map of Texas that would be used as a backdrop.

Carl Johnson, County auditor, asked if this would be covered by insurance for fire or theft. Motion was made by Commissioner Mike Fields and seconded by Commissioner Phillip Hinton to table this item until the next Commissioners' Court meeting in order to determine insurance coverage.

6.) Judge Russell told the court that the State had ordered an election to be held May 12, 2007 requiring a notice to be published in the newspaper at our expense. Leonard Rockwell, Elections administrator, then informed the court that a list of registered voters has to be generated prior to early voting which starts May 1, 2007. This list is to come from the State but at this time, he has been unable to get a complete list. Representative Mark Homer has introduced a bill which would reimburse counties for expenses incurred during this election. Judge Russell asked Mr. Rockwell if there was anything that the court needed to act on at this time and was told that there was not anything.

All of the polling places will be open. Commissioner Thomas Hockaday made a motion to combine 5 of the polling places in order to save \$7000. Motion died due to lack of a second.

7.) Tim Taylor, County Attorney, informed the court that a bid had been received for the purchase of .20 acre, J. B. Davis Survey tract, which has previously belonged to Sandra Austin but a judgment had been issued due to delinquent taxes in the amount of \$2129.71. An offer of \$2350.00 has been offered and asked that the court consider the bid. Motion was made by Commissioner Thomas Hockaday and seconded by Commissioner Phillip Hinton to approve the bid for purchase. Motion carried.

8.) Commissioner Phillip Hinton stated that he had a CR that needed to be changed to a Pvt road. It was decided not to try to amend what had been done at this time on the Titus County Road Map. Commissioner Bob Fitch made a motion and was seconded by Commissioner Phillip Hinton to approve the Order approving the Titus County Road Map.

9.) Victor Crain with Allied Waste North America Inc. asked the court to consider the proposed tax-exempt bond financing of capital assets for Allied Waste North America, Inc. The project is for certain infrastructure and capital improvements related to the solid waste collection

and disposal facilities located in 33 counties. The project amount would not exceed \$170 million. By approving the issuance of the Bonds, Titus County would receive \$1.5 million for expenditures for the landfill in Mount Pleasant and \$500,000 toward the trucking transportation. This money would go to local companies who do business with Allied. The Project would also add to the tax base of Titus County as well as ensure that certain employment levels in the county would be maintained. Commissioner Thomas Hockaday made a motion and Commissioner Phillip Hinton seconded the motion to approve the adoption of any appropriate orders regarding the Capital Improvement Project. Motion carried.

10.) Carl Johnson, County Auditor, presented travel for County Clerk, Teresa Price, and for Joan Duncan to attend the Criminal Justice Information Reporting in Austin in July, 2007 and also for Aaron Baxter from the Sheriff's department to attend training on Intermediate Child Abuse in Kilgore on April 17-19, 2007. Commissioner Phillip Hinton made a motion and Commissioner Mike Fields seconded the motion to approve the travel and seminars. Motion carried.

11.) Commissioner Bob Fitch made a motion and was seconded by Commissioner Phillip Hinton to approve oral and written reports of county officials. Motion carried.

12.) There were no budget amendments per Carl Johnson.

13.) Commissioner Phillip Hinton made a motion and was seconded by Commissioner Mike Fields to sign pay orders and approve payments. Motion carried.

14.) Commissioner Mike Fields informed the court that Pct 1 & 2 were selling a piece of equipment and were putting it online. The legislature requires that this be run one (1) time in the newspaper with a copy given to William White, purchasing agent.

Judge Sam Russell said that the drainage situation at the annex was being taken care of and would cost approximately \$3400. A roofing company out of Pittsburg will be doing the job. This would be a permanent fix.

Judge Russell commented on the RMA by telling the Commissioners that he respected their decision but that he had told Ratcliff that it disturbed him that we have a commission in Austin that will be more inclined to listen to a group of joint counties who will be competing for money instead of communities. We are paying to join a group that will be competing for projects and thinks that this is just another step for the Transportation Commission to not have to listen to individual areas and listen to local governments.

Commissioner Thomas Hockaday has a project under \$25,000 so he will not have to go out for bids.

Motion was made by Commissioner Thomas Hockaday and seconded by Commissioner Phillip Hinton to adjourn. Motion carried unanimously.



RECEIVED

FEB 16 2007

TITUS COUNTY JUDGE

Smith County
Jeff Austin, III
Chairman

Gregg County
Linda Ryan Thomas
Vice Chairman

Board Members

Gregg County
Ken C. Cunningham
Chair - Public Outreach
Committee

Dave Spurrier
Secretary

Smith County
Tab Beall
Treasurer

Gary Halbrooks
Chair - Finance
Committee

Jeff Warr
Chair - Long Range
Planning Committee

Cherokee County
Steve McCarty

Harrison County
D. Gaylon White

Rusk County
John E. Cloutier

Upshur County
Frank Breazeale

February 14, 2007

Judge Sam Russell
Titus County
100 West First Street, Suite 200
Mt. Pleasant, Texas 75455

RE: Northeast Texas Regional Mobility Authority (NETRMA)

Dear Judge Russell:

On behalf of the NETRMA I will be making the presentation to the Titus County Commissioners Court on February 26, 2007. In an effort for the Titus County Commissioners Court to be as informed as possible I have enclosed packets of information detailing Regional Mobility Authorities in general and some specific information about the NETRMA. Additionally in the packet is a draft resolution to petition for participation in the NETRMA. I have asked our legal counsel to draft a resolution specific to Titus County and will bring it on the day of the presentation. Since its formation the NETRMA has grown from two to six counties. The NETRMA feels that the regional structure that has been established is vitally important in drawing attention and resources to the mobility needs of East Texas.

Should you have any questions prior to the presentation, please feel free to call me at 903/530-3374.

Sincerely,

Gary Halbrooks

cc: Jeff Austin w/o enclosures
Brian Cassidy w/o enclosures

Resolution

WHEREAS, the Commissioners Court of Titus County met on March 26, 2007 to consider becoming a part of the North East Texas Regional Mobility Authority ("NET RMA"), currently comprised Cherokee, Gregg, Harrison, Rusk, Smith, and Upshur counties, in order to implement critical mobility improvements in the North East Texas Region; and

WHEREAS, the Texas Department of Transportation has adopted rules for the addition of counties to a regional mobility authority, set forth at 43 Tex. Admin. Code § 26.21; and

WHEREAS, the Commissioners Court of Titus County believes that joining the NET RMA will be beneficial to the residents of Titus County as it will facilitate regional planning and development of critical transportation infrastructure, thereby enhancing economic vitality in the region and promoting a better quality of life for Titus County residents; and

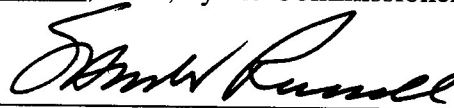
WHEREAS, Titus County will pursue, in conjunction with the NET RMA, the preparation of a petition and request for approval to become part of the NET RMA in accordance with 43 Tex. Admin. Code § 26.21; and

WHEREAS, Titus County recognizes that upon admission to the NET RMA, the Commissioners Court will be entitled to make one appointment to the Board of Directors of the NET RMA, with additional appointments to be governed by the NET RMA's bylaws.

NOW THEREFORE, BE IT RESOLVED that the Titus County Commissioners Court authorizes the Titus County Judge to execute the "Petition of Titus County for Approval to Become Part of the North East Texas Regional Mobility Authority"; and

BE IT FURTHER RESOLVED, that the County is authorized to work with the NET RMA to complete the additional documents and take such actions as are necessary to submit the petition to the Texas Transportation Commission.

Approved this 26 day of MARCH, 2007, by the Commissioners Court of Titus County, Texas.



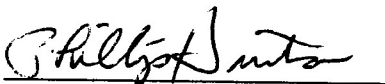
Sam W. Russell
Titus County Judge



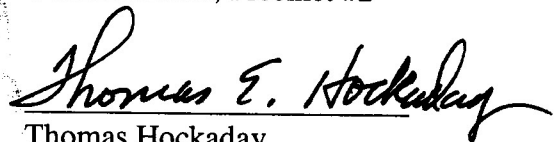
Bob Fitch
Commissioner, Precinct #1



Mike Fields
Commissioner, Precinct #2



Phillip Hanton
Commissioner, Precinct, #3



Thomas Hockaday
Commissioner, Precinct #4

4

County Judge Appointee
for
Board of Trustees

Lakes Regional MHMR Center

Representing the County of Titus, Texas

Volunteer/Appointee Information:

Name Frances Neal Date of Birth 05/31/35

Address 111 Bluebird Male ☐ Female ☐

Mt Pleasant TX 75455 S.S.# 453-48-8506

Telephone #s 903-572-7287 Work: _____
Home: _____

Fax: _____ e-mail: neal@quik.net

Employer: _____

Days/hours Available: _____

Skills/Interests/
Experience: 30 years teaching profession; interested in welfare of
children and adults with mental problems

Date Appointment Made by Commissioners Court: MARCH 26, 2007

County Judge's Signature: Sam W. Rummel



Lakes Regional Mental Health and Mental Retardation Center

Administrative Offices PO Box 747 Terrell, Texas 75160 (972) 388-2000 www.lrmhmrc.org

John P. Delaney *Executive Director*
David Stewart, M.D. *Chairman of the Board*

RECEIVED

MAR 22 2007

TITUS COUNTY JUDGE

March 21, 2007

The Honorable Sam Russel
Titus County Judge
100 W. 1st Street, Suite 200
Mt. Pleasant, TX 75455

Dear Judge Russel:

The terms of office for Lakes Regional MHMR Center's Morris County Board member will expire on March 31, 2007. As a result, you and the Commissioners Court will need to either re-appoint your current Board of Trustees member, Ms. Frances Neal, or appoint a new member by March 31. Whichever you decide, the By-Laws agreed to by our county courts state the process for appointment.

According to the By-Laws (see attached), the Commissioners Court in which the appointment will be made, the county will post notice of such vacancy in the courthouse. I am enclosing the information related to the vacancy for you to put in whatever format your county uses for notices such as these. Applicants can apply either verbally or in writing. There is no application form. The county judge reviews all applications prior to the Commissioners Court in which the appointment will be made and then recommends to the Court one applicant.

I have asked your current appointee to the Board to notify you of their intent to apply or not. I have told them that it is my hope that they will want to serve at least another two years. Continuity on a Board as good as ours is important.

Thank you and the Commissioners for all your support and help. If you have any questions, please call me at 972-388-2000, extension 1152.

Sincerely yours,

Lynn Smith
Board Liaison

xc: Frances Neal, Titus County Board Member

H:\BOARD\Reappoint Ltr 07 - Titus County.doc

Serving 12 Northeast Texas Counties
Camp, Delta, Ellis, Franklin, Hopkins, Hunt, Kaufman, Lamar, Morris, Navarro, Rockwall & Titus

Lakes Regional MHMR Center is an ADA/EEO Employer

**Bylaws of
Lakes Regional MHMR Center
Board of Trustees**

**ARTICLE I
Center Name**

The name of the community center shall be Lakes Regional Mental Health and Mental Retardation Center; hereinafter referred to as LRMHMRC.

**ARTICLE II
Principle Office**

The place in which the principle office of the organization is to be located is to be in the city of Terrell, Kaufman County, Texas.

**ARTICLE III
Primary Purpose**

The purposes of LRMHMRC are those purposes expressed in Article 5547-201, Section 101 (a) of the Texas Revised Civil Statutes Annotated (1965), as amended. LRMHMRC also operates under the expressed purposes delineated by the Texas House Bill # 3. Further purposes of LRMHMRC are:

- A. To ensure the provision of a comprehensive and coordinated service system which makes available a full range of mental health and mental retardation services to residents of the twelve (12) county service area who meet the priority population definitions as determined by the Texas Department of State Health Services (DSHS) and Department of Aging and Disability Services (DADS). LRMHMRC may also serve persons who have a dual-diagnosis of mental health or mental retardation and chemical dependency.
- B. To serve as a clearinghouse for gathering and disseminating information regarding mental health and mental retardation, thereby developing a better understanding by the public.
- C. To further recruitment, training and education of personnel for work in the field of mental health and mental retardation.
- D. To cooperate with and enlist the support of public, private, and professional groups and agencies, local, state and federal, in the furtherance of these objectives.
- E. To exercise all powers and duties authorized by the Mental Health and Mental Retardation Act of Texas (the ACT).

**ARTICLE IV
Organizational Structure & Authority
Eligibility, Appointment, Conduct, Removal**

The Commissioners' Courts of Camp, Delta, Ellis, Franklin, Hopkins, Hunt, Kaufman, Lamar, Morris, Navarro Rockwall, and Titus counties for the purpose of operating a Community Mental Health Mental Retardation Center will appoint LRMHMRC Board of Trustees. LRMHMRC will be an agency of the State, a governmental unit and a unit of local government as defined and specified by Chapters 101 and 102, Civil Practice and Remedy Code and a local government as defined by Section 3, the Inter-local Cooperation Act {Article 4413(32c), Vernon's Texas Civil Statutes}.

The Board of Trustees shall be composed of twelve (12) members. The Commissioners' Courts of Camp, Delta, Ellis, Franklin, Hopkins, Hunt, Kaufman, Lamar, Morris, Navarro, Rockwall and Titus counties will each appoint one member to the Board of Trustees.

Eligibility

A member must:

- Be a qualified voter in the county of appointment
- Have a primary residence in the county of appointment

Validation of eligibility is the responsibility of the appointing entity.

Term

Charter Board - The Charter Board will be composed of nine (9) individuals, one from each Commissioner's Court. The Board of Trustees will designate four (4) of the members to serve a one (1) year term and five (5) to serve a two (2) year term by a random selection process.

Subsequent Boards - Appointments made to the Board of Trustees will be for a period of two (2) years, except that appointments made to fill unexpired terms will be for the remainder of the unexpired term. A Board Member may be re-appointed to the Board for an unlimited number of terms.

Notice of Vacancies

At least one (1) month prior to the meeting of the Commissioners Courts, at which the Board of Trustees members will be elected, each sponsoring entity will post notice of such vacancy in the courthouse and will post a brief notice in the legal notice section of a local newspaper. Eligibility requirements will be included in the notice.

Application

Any eligible individual may make application for Board of Trustees membership to the County Judge. Applications may be verbal or written. The Receiving County Judge will maintain documentation of all applications for one (1) year. The County Judge will consider all applications before the Board of Trustees appointments are made.

Appointment

1. The County Judge in each county will review all applications for membership in the Board of Trustees and select the applicant to be recommended to the Commissioners Court for appointment.
2. Applicants recommended for appointment from each county will be presented to the respective County Commissioners Court by the County Judge for approval or disapproval by the Commissioners Court.
3. Each Commissioners Court will approve or disapprove each recommended applicant by simple majority vote.
4. In the event of disapproval, the County Judge will make another recommendation to the Commissioners Court for approval or disapproval. This process will continue or iterate until approval of an applicant is obtained.

5. Following approval, the county judge will notify the appointed individual with a letter of appointment, which includes the following:
 - a. The effective date of the appointment
 - b. A general description of duties; and,
 - c. A description of training requirements

Re-Appointment

Board members may be re-appointed. A person appointed to the Board of Trustees may serve unlimited terms of office.

Training

At the time of appointment, each Board of Trustees member will be given written notice of training requirements and must agree to meet such requirements.

1. Each year, all members will attend four (4) hours of training provided by professional staff members of the LRMHMRC. Such training will include a module presented by the Center's legal counsel.
2. Prior to assuming office, each Board member will attend a four (4) hour training session provided by the Center's professional staff, which includes information relating to the following:
 - a. The enabling legislation that created LRMHMRC;
 - b. The programs that LRMHMRC operates;
 - c. LRMHMRC's budget for that fiscal year;
 - d. The results of the most recent formal audit of LRMHMRC;
 - e. The requirements of the Open Meetings Law, *Chapter 271, Acts of the 60th Legislature, Regular Session, 1967 (Article 6252-17, Vernon's Texas Civil Statutes)* and the Open Records Law, *Chapter 424, Acts of the 63rd Legislature, Regular Session, 1973 (Article 6252-17a, Vernon's Texas Civil Statutes)*;
 - f. The requirements of conflict-of-interest laws and other laws relating to public officials; and,
 - g. Any ethics policies adopted by the LRMHMRC.

This training must be completed between the date of notification of appointment and the effective date of the appointment.

Ineligibility

Notwithstanding eligibility gained by meeting criteria in the section above, titled "Eligibility," an individual becomes ineligible for Board of Trustees membership if he/she or any person related to a prospective member within the second degree of affinity, third degree of consanguinity or an immediate in-law:

1. Owns or controls, directly or indirectly, more than a 10% interest in a business entity or other organization receiving funds from the LRMHMRC by contract or other method.

2. Uses or receives a substantial amount of tangible goods or funds from LRMHMRC, other than:
 - a. Compensation or reimbursement authorized by law for Board of Trustees membership, attendance or expenses relevant to meetings, training sessions, conferences and other Board activities and service to the LRMHMRC;
 - b. As a consumer or as a family member of a consumer receiving services from the LRMHMRC.

Prohibited Activities

Members of the Board of Trustees may not:

1. Refer for services a client or patient to a business entity owned or controlled by a member of the Board of Trustees, unless the business entity is the only business that provides the needed services within the jurisdiction of the LRMHMRC.
2. Use a LRMHMRC facility in the conduct of a business entity owned or controlled by that member.
3. Solicit, accept or agree to accept from another person or business entity a benefit in return for the members' decision, opinion, recommendation, vote or other exercise of discretion as a local public official or for a violation of a duty imposed by law.
4. Receive any benefit for the referral of a client or patient to the LRMHMRC or to another business entity.
5. Appoint, vote for or confirm the appointment of a person to a paid office or position with the LRMHMRC if the person is related to a member of the Board of Trustees by affinity within the second degree or by consanguinity within the third degree.
6. Solicit or receive a political contribution from a supplier or contractor with the LRMHMRC.

ARTICLE V **Internal Organization**

Individuals appointed to the Board of Trustees become local government officials by virtue of such appointment and, as such, are subject to requirements of Chapter 171, Local Government Code (i.e., regulations prohibiting conflicts of interest).

Meetings

1. The Board of Trustees will hold a minimum of ten (10) regular meetings per each calendar year on dates and at locations determined by the Board of Trustees at the beginning of the fiscal year.
2. The Board of Trustees will have special meetings as called by the Chairperson.
3. All meetings of the Board of Trustees will be open to the public to the extent required by and in accordance with the general law of these State requiring meetings of governmental bodies to be open to the public. The Chairperson shall post an agenda in a public place at least seventy-two (72) hours prior to the meeting. Any member of the Board of Trustees may place items on the agenda by requesting that the Chairperson place it on the agenda.

4. A simple majority of the membership of the Board of Trustees shall constitute a quorum for the transaction of business. Seven (7) members constitute a majority of the Board of Trustees.
5. Matters before the Board of Trustees will be decided by a simple majority vote of a quorum. Changes to the Board's established procedures require 2/3 majority vote of Board members present.
6. The Secretary will keep a record of the Board of Trustees proceedings in accordance with the general law of this State that requires meetings of governmental bodies to be open to the public and the record is open to inspection by the public in accordance with that law.
7. The Board of Trustees will approve written minutes of each meeting and sign the document.
8. The Secretary of the Board of Trustees will sign the written minutes of each meeting and the Recorder will distribute copies of the approved minutes to the Contract Manager of DSHS and DADS and each of the twelve (12) county judges via U.S. Postal Service.

Required Representation

In order to reflect the ethnic diversity of our service area and to assure consumer input, the Charter Board of Trustees and each successive Board of Trustees shall include one or more consumers of services or family members and shall attempt to include two or more members of an ethnic minority. In order to assure appointing the most qualified individual to those positions, the county judges will mutually agree upon which sponsoring entity will appoint the required members.

Removal from the Board of Trustees

1. Grounds for removal from the Board of Trustees are as follows:
 - a. Violation of Chapter 171, Local Government Code (Regulations of Conflicts of Interest of Officers of Municipalities, Counties and Certain Other Local Governments).
 - b. Ineligibility for Board of Trustees appointment at the time of appointment as defined by the section above titled "Eligibility."
 - c. Failure to maintain eligibility requirements as defined by the section above titled "Eligibility."
 - d. Engaging in a prohibited activity as defined in the section above titled "Prohibited Activities."
 - e. Violation of personnel guidelines as defined by statute and contained within the personnel guidelines of LRMHMRC.
 - f. Failure to maintain an acceptable standard of attendance at meetings, demeanor and contribution to the obligations of the Board of Trustees, as determined by a majority of the Board of Trustees.
 - (1) If a Board member is absent for four (4) consecutive meetings, however, the Board Chair will contact that member to determine the circumstances affecting their attendance and their intentions for continued involvement with the Center. If the member is unresponsive, the Chair will contact the appropriate county judge for further assistance in taking appropriate corrective action.
 - g. Failure to execute the affidavit as specified in the section below titled "Affidavit."

2. Procedure for removal from the Board of Trustees is as follows:

- a. Allegations of Board of Trustees members' misconduct unsuitability or ineligibility will be accepted by the Chair, unless the Chair is the object of the allegation. In such case, the Vice-Chair will accept the allegation.
- b. The Chair will appoint a three-(3) member subcommittee to investigate the allegations, unless the Chair is the object of the allegation. In such case, the Vice-Chair will appoint the subcommittee.
- c. The subcommittee will report its findings to the Board of Trustees in closed session within forty-five (45) days.
- d. Following the report, the Chair will request a motion as regards to the response of the Board of Trustees to the report, unless the Chair is the object of the report. In that case, the Vice-Chair will request the motion.
- e. In the event a majority of a quorum of the Board of Trustees votes to recommend removal of the member in question, a letter recommending withdrawal of appointment and signed by those members recommending removal will be sent to the county judge of the sponsoring entity which appointed the member.
- f. The county judge will act upon the recommendation within thirty (30) days of the receipt of the letter from the Board of Trustees.
- g. Should the county judge decide to remove the member, the county judge immediately in writing will notify the member of such removal. The effective date of removal will be the date of the written notification.
- h. County judges will not remove members, except on grounds listed above.

Resignation

1. Members may resign from the Board of Trustees for any reason.
2. Resignation will be written and submitted to the appropriate county judge with a copy to the Chair.
3. Resignations will not be rejected.
4. Resignations will be effective the date of the written notification.

Reimbursement

1. The Board of Trustees members may not be reimbursed for services performed for the Board of Trustees and LRMHMRC.
2. Board of Trustees members may authorize for themselves mileage, per diem and other out-of-pocket expenses relevant and incidental to meetings, training sessions, conference and other activities relevant to Board of Trustees activities and service to LRMHMRC.

Affidavit

Not later than the date on which a member of the Board of Trustees takes office by appointment or re-appointment and not later than the anniversary of that date, each member shall annually execute and file with LRMHMRC an affidavit acknowledging that the member has read this document.

ARTICLE VI Fiscal Year

LRMHMRC's first fiscal year will be a short fiscal year starting with its date of formation, December 1, 1999 to August 31, 2000; thereafter, the fiscal year will be September 1 through August 31.

ARTICLE VII Parliamentary Authority

Business meetings of the Board of Trustees will follow Roberts Rules of Order as revised.

ARTICLE VIII Amendments

These by-laws may be altered, amended, repealed, or added to by two-thirds (2/3) majority vote of the Board of Trustees at any time at a regular meeting of the said Board or at a special meeting of the Board of Trustees called for that purpose.

ARTICLE IX Dissolution

LRMHMRC is organized exclusively for charitable, religious, educational, and scientific purposes, including for such purposes, the making and distributions to organizations that qualify as exempt organizations under section 501 (c)(3) of the Internal Revenue code or corresponding section of any future federal tax code.

No part of the net earnings of LRMHMRC shall inure to the benefit of, or be distributable to its members, officers, or other private persons, except that LRMHMRC shall be authorized and empowered to pay reasonable compensation for service rendered and to make payments and distributions in furtherance of its exempt purpose. No substantial part of the activities of LRMHMRC shall be the carrying on of propaganda, or otherwise attempting to influence legislation, and LRMHMRC shall not participate in, or intervene (including the publishing or distribution of statements) any political campaign on behalf or in opposition to any candidate for public office. Notwithstanding any other provision of these articles, the organization shall not carry on any other activities not permitted to be carried on (I) by an organization exempt from federal income tax under section 501(c) (3) of the Internal Revenue Code, or corresponding section of any future federal tax code, or (II) by an organization, contributions to which are deductible under section 170 (c) (2) of the Internal Revenue code, or corresponding section of any future tax code.

Upon the dissolution of LRMHMRC, assets shall be distributed to one or more exempt purposes within the meaning of section 501 (c) (3) of the Internal Revenue Code, or corresponding section of any future federal tax code, or shall be distributed to the federal government, or to a state or local government, for public purposes. Any such assets not so disposed of shall be disposed of by the Court of Competent Jurisdiction of the county in which the principal office of the organization is then located, exclusively for such purpose or to such organization, as said court shall determine, which are organized and operated exclusively for such purpose.

Example of Newspaper/Courthouse Notice
(required for filling vacancy of LRMHMRC Board representative)

Lakes Regional MHMR Center (LRMHMRC) serves as your local provider of mental health and mental retardation services for the citizens of 12 Northeast Texas Counties. The nonprofit organization's Board of Trustees currently has an expired term of office for Titus County. The seat will be filled by a citizen volunteer from Titus County serving a one year term, with an opportunity for reappointment. The LRMHMRC Board of Trustees meets on a monthly basis starting at 5:00 pm on each fourth Wednesday at a designated location within our 12-county service area. Eligibility requirements are (i) a member must be a qualified voter in the county of appointment, and (ii) a member must have a primary residence in the county of appointment.

Any interested parties should contact _____ at the County Courthouse for a more detailed description and/or application for consideration of appointment to the Board of Trustees by the Titus County Commissioners Court.

#7

RESOLUTION NO. _____

WHEREAS, the County of Titus, as Trustee for the benefit of all taxing entities of Titus County, Texas, has become the owner of certain real property (see attached Exhibit "A") by virtue of the fact that a sufficient bid was not received at a sale conducted by the Sheriff pursuant to an order of the District Court in Cause No. 27,262:

Titus County Appraisal District et al vs. Sandra Auston and David Auston

WHEREAS, a potential buyer of the property has come forward, and

WHEREAS, a bid in excess of the judgment amount has been received, and

WHEREAS, it is to the benefit of all the taxing entities involved that the property be returned to their respective tax rolls;

NOW THEREFORE BE IT RESOLVED BY THE

Commissioner's Court of Titus County, Texas


That the County Judge be and is hereby directed and authorized to execute the deed and any and all documents necessary to convey the hereinabove described real property to

LINDA GOATES and RICHARD J. DOYLE
7306 Harvest Hill Drive
Rowlett, Texas 75089

for and in consideration of the cash sum of \$2,350.00, said \$2,350.00 to be distributed pursuant to Chapter 34 of the Texas Property Tax Code.

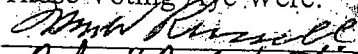
Resolved this the 26 day of March, 2007.

Attest:


County Judge

Clerk

Those Voting Aye Were:


R. J. "Bob" Fitch
Phillip D. Dantz
Thomas E. Jockaway
Mike Fuchs

Those Voting Nay Were:

#7

EXHIBIT "A"

Cause Number	27,262 Titus County Appraisal District, et al vs. Sandra Auston et al
Judgment Amount	\$2,129.71
Present Bid	\$2,350.00
Bidder	LINDA GOATES and RICHARD J. DOYLE 7306 Harvest Hill Dr. Rowlett, Texas 75089

PROPERTY DESCRIPTION

.20 Acre, J. B. Davis Survey, Titus County, Texas

**TIM R. TAYLOR
ATTORNEY AT LAW
P. O. BOX 1212
313 N. JEFFERSON
MT. PLEASANT, TEXAS 75456
903/572-6604**

March 8, 2007

Honorable Sam Russell
County Judge, Titus County
Titus County Courthouse
Mt. Pleasant, Texas

RE: .20 acre, J. B. Davis Survey
Titus County, Texas

Dear Judge Russell:

I have received a bid for the purchase of the above referenced tract which had been previously struck off at a delinquent tax auction to the County of Titus, as Trustee for the taxing entities of Titus County. The bid is for greater than the amount of the Judgment which led to the Sheriff's sale to the County. Therefore consent by all other taxing entities is not required (Section 34.05(h) of the Texas Property Tax Code). The sale can become final upon approval by the Commissioner's Court of Titus County.


Linda Goates and Richard J. Doyle have offered \$2,350.00 for this parcel which is a vacant lot. The judgment amount was \$2,129.71. The market value on the date of the judgment was \$1,100.00. This property has been available for sale since August, 2002, without any activity. At this time, I recommend the approval of this sale which will result in the property being returned to the active tax role.

If you agree with my recommendation, please have the sale approved at your next Court meeting. I have prepared a Resolution with accompanying exhibit which I request be submitted for approval. If approved, please forward me a copy of the signed resolution and I will prepare the proper documentation for conveying the property. 4/2/07

Should you have questions about this specific transaction or sales by the taxing entities in general, I am available to meet with you to discuss them at your convenience.

Thank you for your help and cooperation in this matter.

Sincerely yours,



Tim Taylor

TRT:plw

**In The
Titus County Commissioners Court**

**Order Adopting County Road Map
Pursuant to Chapter 258
Texas Transportation Code**

Be it remembered, that on the March 26, 2007, after due notice as required by law, the Commissioners Court of Titus County, Texas, convened in a regular session at 9:00 a.m. in the Commissioners Courtroom, Titus County Courthouse, to conduct the following business.

The Commissioners Court took up for consideration the Adoption of a final County Road Map, pursuant to Chapter 258 of the Texas Transportation Code. In this regard, the following statutory requirements and procedures have been followed:

1. A notice listing those roads in which Titus County has an interest as a public road maintained by Titus County was mailed with the 2006 ad valorem tax statement, as required by §258.005(a) of the Texas Transportation Code. In addition, said notice also advised the public:
 - a. Of the availability of a preliminary draft County Road Map being available for inspection at the County Clerk's Office in the Titus County Courthouse, during business hours, beginning December 1, 2006, and
 - b. That public hearings would be conducted at 10:00 a.m. on January 17, 2006, and on February 16, 2007, at which their protest, if any, would be heard.
2. Notice as required by §258.002(c) of the Texas Transportation Code was additionally published in a newspaper of general circulation for four consecutive weeks prior to a public hearing on the matter of the adoption of a County Road Map.
3. On February 16, 2007, at 10:00 a.m. the Commissioners Court convened in open session to receive public comment on the

preliminary draft County Road Map, including any written or oral objections or protests to the preliminary draft County Road Map.

4. The Commissioners Court did not receive any written or oral objections to the County Road Map on the date established for the filing of such objections or protests.
5. As a consequence of there being no objections to the proposed County Road Map, there was not necessity to convene a Jury of View as authorized by §258.002(b) of the Texas Transportation Code.

Therefore, having received no objection to the proposed County Road Map, it is the determination of the Commissioners Court of Titus County, Texas, meeting in public session after due notice, and within the period of time permitted by §258.002(e) of the Texas Transportation Code, that the final County Road Map, as set forth herein and attached to this Order, should be Adopted.

IT IS THEREFORE ORDERED, ADJUDGED AND DECREED by the Commissioners Court of Titus County, Texas, in accordance with the provisions of Chapter 258 of the Texas Transportation Code, that the final County Road Map, be and is hereby ADOPTED, APPROVED AND IMPLEMENTED in accord with Chapter 258 of the Texas Transportation Code. The Titus County Road Map shall be filed of record in the minutes of the Commissioners Court, and the attached Notice of County Road Map shall be filed in the Deed Records of Titus County, Texas.

IT IS FURTHER ORDERED that notice of this action shall be included in a second notice as required by §258.005(b) of the Texas Transportation Code. As a consequence of the Adoption of the adopted version of the County Road Map, a two year period of limitations shall begin to expire on this date.

IT IS FURTHER ORDERED that any road previously maintained by Titus County, but not included upon the final County Road Map adopted by this Order,

shall henceforth be considered as discontinued from any County maintenance schedule, and shall no longer be maintained by Titus County.

Approved this 26 Day of March, 2007.

R. J. "Bob" Fitch
Commissioner, Precinct 1

Mike Fuld
Commissioner, Precinct 2


Phillip Suter
Commissioner, Precinct 3

Thomas E. Hockaday
Commissioner, Precinct 4

Sam Russell
County Judge

Attest:

Leresa Price
County Clerk, ex official Clerk of the
Commissioners Court



NOTICE OF INTEREST IN ROADS
MAINTAINED BY TITUS COUNTY, TEXAS


Pursuant to Chapter 258 of the Texas Transportation Code, Notice is hereby given that the Titus County Commissioners Court, on March 26, 2007, after due notice and public hearing, did Adopt the Titus County Road Map.

The Titus County Road Map contains a full and complete list of all county roads maintained by Titus County on the date of adoption. Any party wishing to contest the public status of the roads depicted on the Titus County Road Map must do so by filing suit in the District Court of Titus County, Texas no later than the second anniversary of the date of adoption of the Titus County Road Map, said date being the 16th day of February, 2009.

The Titus County Road Map is filed of record in Vol. N/A, Page N/A of the Titus County Minutes of the Commissioners Court.

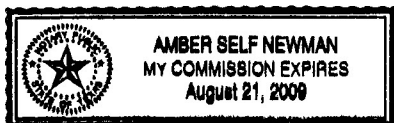
All matters stated herein are true and correct to my personal knowledge. I hereby affix my hand in my capacity as County Judge of Titus County, Texas.


Date:



Titus County Judge

SUBSCRIBED AND SWORN before me, the undersigned authority, to certify which witness my hand and seal of office.





Notary Public, State of Texas
Printed Name:
Commission Expires:



COMMUNITY DEVELOPMENT ASSOCIATES, LLC
TAX-EXEMPT FINANCING CONSULTANTS

LEE A. MCCORMICK
PRESIDENT

DIRECT DIAL
214-256-3121
lmccormick@cdafinance.com

March 5, 2007

The Honorable Sam Russell
County Judge
Titus County Commissioner's Court
100 West 1st Street, Suite 200
Mt. Pleasant, TX 75455

RE: Allied Waste North America, Inc.

Dear Judge Russell:

Thank you for your consideration of the Allied Waste North America, Inc. and its subsidiaries or affiliates project (the "Project") being financed with industrial revenue bonds to be issued by the Mission Economic Development Corporation. The Project consists of capital improvements to Allied's existing solid waste facilities located in 33 counties within the State of Texas.

Please find the following documents attached for your review:

1. Tax-Exempt Bond Financing Overview for Allied Waste North America, Inc. Project
2. Bond Overview provided by Vinson & Elkins LLP, Issuer and Bond Counsel
3. Certificate & Order (Word Document)
4. Commissioner's Court Communication (Word Document)

Your assistance with the placement of this item on the Titus County Commissioner's Court Agenda is greatly appreciated. It would be ideal to have the "Certificate for Order" and "Order with Respect to Allied Waste North America, Inc Project" considered at the **March 26, 2007** Commissioner's Court Meeting. Please let me know if this date is agreeable; if so, I will make arrangements to have a representative from the Company present.

Please do not hesitate to contact me if you have any questions after reviewing the attached materials. I can be reached directly at (214) 256-3121 or by e-mail at lmccormick@cdafinance.com.

Once again, thank you for your assistance in this matter.

Sincerely,

Lee A. McCormick
President

/jg

c: Nicole Koziol, Allied Waste North America, Inc.
F. Xavier Peña, Vinson & Elkins LLP
Joe Roseland, Mission Economic Development Corporation

RECEIVED

MAR 07 2007

6801 GAYLORD PARKWAY, SUITE 306, FRISCO, TX 75034
PHONE: 214-256-3121 ■ FAX: 214-256-3209

TITUS COUNTY JUDGE

TAX-EXEMPT BOND FINANCING OVERVIEW

ALLIED WASTE NORTH AMERICA, INC. PROJECT

Thank you for your consideration regarding the proposed tax-exempt bond financing of capital assets for Allied Waste North America, Inc and its subsidiaries or affiliates (the "Company"). The project is for certain infrastructure and capital improvements related to the Company's solid waste collection and disposal facilities in 33 Texas counties, at an aggregate amount not to exceed \$170.0 million (the "Project"). At this time, the Company has received approximately \$65.0 million of tax-exempt bond allocation from the Texas Bond Review Board and must close on the first series of bonds by early May 2007.

Titus County will receive certain public benefits by approving the issuance of the Bonds. Specifically, the County will be able to ensure that certain employment levels of the Company in the County will be maintained and/or increased as a result of the financing. The Company anticipates spending up to \$2,165,750 for capital expenditures in the County at the Project over the next few years. Much of this will go to local companies who do business with Allied. In addition, the Project will add to the tax base of Titus County and throughout the State of Texas.

However, in order for such bonds to qualify as "tax-exempt," the Company must satisfy certain federal and state tax law requirements, including having a governmental entity/agency issue such bonds for the benefit of the Company. Therefore, the Company is requesting the Mission Economic Development Corporation ("MEDC") in Mission, Texas to serve as the governmental issuer of the tax-exempt bonds (the "Bonds"). Since the Bonds will be used to finance the Project in Titus County, it is necessary to obtain the County's consent. A notice describing the financing must also be published and a public hearing must be held to satisfy certain federal tax law requirements. The County must also approve the public hearing although it does not need to be held by the County.

In summary, the Company is asking for your assistance with the following action items in order to qualify the bonds as "tax-exempt:"

1. Commissioner's Court adoption of the "Order With Request to Allied Waste North America, Inc and its subsidiaries or affiliates" authorizing the County Judge to approve the bond financing and designating a hearing officer for the public hearing.
2. Publication of the public hearing notice by Vinson & Elkins L.L.P., bond counsel to the MEDC and the holding of such public hearing.
3. County Judge approval of the public hearing.

As provided in the letter of Vinson & Elkins L.L.P., bond counsel to the MEDC, the Bonds do not constitute a debt or obligation of the City, County, or the State of Texas, but are solely the obligation and responsibility of the Company. More importantly, the Bonds will not require any general fund support or tax-payer dollars. There is no commitment of the credit ratings and the Bonds do not, in any fashion restrict, impede or limit the borrowing/bonding capacity of the County. Again, the Bonds are the sole obligation of the Company.

Vinson & Elkins

F. Xavier Peña xpena@velaw.com
Tel 713.758.4884 Fax 713.615.5067

March 5, 2007

The Honorable Sam W. Russell
County Judge
Titus County, Texas
100 West First Street, Suite 200
Mt. Pleasant, Texas 75455

Re: Allied Waste of North America, Inc. Project — Proposed Order for Adoption

Dear Judge Russell:

This letter is being written to you in anticipation of the questions that might arise in connection with your commissioners court's consideration of the captioned order.

First, the proposed issue of industrial revenue bonds for Allied Waste of North America, Inc. will be issued by Mission Economic Development Corporation, not your County. Allied Waste of North America, Inc. will be contractually obligated to pay these bonds. The bonds will also be approved by the Attorney General of Texas. Under the laws of the state of Texas, such bonds will not—and cannot—be obligations of your County by reason of your approvals contained in the captioned order. Moreover, the transcript of legal proceedings authorizing the issuance of the industrial revenue bonds will contain clear disclaimers stating that the bonds are not the obligation of your County or any other county of the state.

Second, rating agencies and bond insurers that rate and insure your County's bonds understand that industrial revenue bond financings such as this do not affect the credit of the political subdivisions that sponsor conduit industrial revenue bond issuers, much less counties that approve the issuance of bonds within their boundaries by issuers sponsored by other political subdivisions. Accordingly, the issuance of these bonds and your adoption of the captioned order will not affect the credit ratings for the bonds of your County or your ability to obtain bond insurance for your County's bonds.

Third, your County will have no responsibility with respect to the "Local Portion" of the "Project" as described in the captioned order, any more than your County has responsibility for any other privately owned property of Allied Waste of North America, Inc. already located within the boundaries of your County. Nothing contained within the

Vinson & Elkins LLP Attorneys at Law
Austin Beijing Dallas Dubai Hong Kong Houston
London Moscow New York Shanghai Tokyo Washington

First City Tower, 1001 Fannin Street, Suite 2500
Houston, TX 77002-6760
Tel 713.758.2222 Fax 713.758.2346 www.velaw.com

Houston 3168630v.1

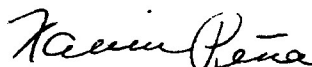
captioned order imposes on your County any responsibility or liability with respect to the Local Portion of the Project by reason of your adoption of the captioned order.

Fourth, your authorization of the public hearing to be conducted by the hearing examiner and your authorization of the County Judge to sign the certificate necessary to comply with Section 147(f) of the Internal Revenue Code of 1986, as amended (this statute is known as "TEFRA" and therefore the hearing is known as a "TEFRA" hearing) impose no liability of any kind under the laws of the state of Texas. They are requirements solely of the Internal Revenue Code in order to satisfy certain "public approval" standards imposed by Congress as a prerequisite to the issuance of tax-exempt industrial revenue bonds. Compliance with such federal tax requirements impose no pecuniary responsibilities or fiscal liability of any kind on your County.

Fifth, the captioned order, by its own terms, provides in Section 3 many of the limitations set forth above.

If I may provide you with any further information or legal analysis with regard to the proposed order, please feel free to call me on my direct line at 713-758-4884.

Very truly yours,



F. Xavier Peña

Enclosures

cc: Patricia Hunt Holmes, Vinson & Elkins L.L.P.
Lee A. McCormick, Community Development Associates, LLC

CERTIFICATE FOR ORDER

THE STATE OF TEXAS §
 §
 COUNTY OF TITUS §

We, the undersigned officers of the Commissioners Court of Titus County, Texas, hereby certify as follows:

1. The Commissioners Court of Titus County, Texas, convened in regular meeting on MARCH 26, 2007, at the regular meeting place thereof, within said County, and the roll was called of the duly constituted officers and members of said Commissioners Court, to wit:

Sam W. Russell	County Judge
Robert Fitch	Commissioner
Michael Fields	Commissioner
Phillip Hinton	Commissioner
Thomas Hockaday	Commissioner

and all of said persons were present except for NONE, thus constituting a quorum. Whereupon, among other business, the following was transacted at said meeting: a written

ORDER WITH RESPECT TO ALLIED WASTE NORTH AMERICA, INC. PROJECT

was duly introduced for the consideration of said Commissioners Court. It was then duly moved and seconded that said order be adopted; and, after due discussion, said motion, carrying with it the adoption of said order, prevailed and carried by the following vote:

AYES: 5;

NOES: 0;

ABSTENTIONS: 0.

2. A true, full and correct copy of the aforesaid order adopted at the meeting described in the above and foregoing paragraph is attached to and follows this certificate; said order has been duly recorded in said Commissioners Court's minutes of said meeting; the above and foregoing paragraph is a true, full and correct excerpt from said Commissioners Court's minutes of said meeting pertaining to the adoption of said order; the persons named in the above and foregoing paragraph are the duly chosen, qualified and acting officers and members of said Commissioners Court as indicated therein; each of the officers and members of said Commissioners Court was duly and sufficiently notified officially and personally, in advance, of the date, hour, place and purpose of the aforesaid meeting, and that said order would be introduced and considered for adoption at said meeting, and each of said officers and members consented, in advance, to the holding of said meeting for such purpose; and said meeting was open to the public as required by law; and public notice of the date, hour, place and subject of said meeting was given as required by the Texas Open Meetings Act.

9

SIGNED AND SEALED this March 26, 2007.


County Clerk

(SEAL)

**ORDER WITH RESPECT TO
ALLIED WASTE NORTH AMERICA, INC.
PROJECT**

WHEREAS, ALLIED WASTE NORTH AMERICA, INC. and its subsidiaries or affiliates (collectively, the "Company") own and operate various solid waste disposal facilities throughout the state of Texas; and

WHEREAS, the Company desires to make certain improvements to such solid waste disposal facilities throughout the state of Texas (the "Project") as more fully described in **Exhibits A and B**, a portion of which is located in this County (the "Local Portion"); and

WHEREAS, in order to achieve the economies of scale in financing the Project, the Company has requested Mission Economic Development Corporation (the "Issuer") to issue industrial revenue bonds to finance the Project, including portions located outside the boundaries of the Issuer's sponsoring governmental unit, subject to certain requests, hearings and approvals from other governmental units in which the Project is located; Now, Therefore,

BE IT ORDERED, ADJUDGED AND DECREED BY THE COMMISSIONERS COURT OF TITUS COUNTY, TEXAS:

Section 1. Third Party Financing. In order that the Local Portion of the Project may be financed as a part of the entire Project through the Issuer's industrial revenue bonds, the Issuer is hereby requested to exercise its powers within the County for the purpose of issuing such bonds to finance the Local Portion of the Project. This request is intended to satisfy the requirements of Section 23(a)(1) of the Development Corporation Act of 1979, Article 5190.6, Vernon's Texas Civil Statutes.

Section 2. Public Hearing and Approval for Federal Tax Purposes. In order to comply with Section 147(f) of the Internal Revenue Code of 1986, as amended, a public hearing shall be held in which members of the public shall be permitted to express their views with respect to the Local Portion of the Project and the Issuer's issuance of industrial revenue bonds for such purpose. Such hearing is authorized to be conducted by Lee A. McCormick (or his designee), as hearing officer, and may be conducted in combination with hearings for other counties to the extent permitted by Section 147(f) of the Internal Revenue Code of 1986, as amended, and Treas. Reg. § 5f.103-2(d). Such hearing officer shall cause notice of such hearing to be published no less than 14 days prior to such hearing in a newspaper of general circulation in the County. Based solely upon the results of such hearing, and solely for purposes of complying with Section 147(f) of the Internal Revenue Code of 1986, as amended, the County Judge is hereby authorized and directed to execute a certificate certifying approval of the Local Portion of the Project and the Issuer's issuance of industrial revenue bonds for that purpose.

SECTION 3. DISCLAIMER OF LIABILITY. THE COUNTY, THE COMMISSIONERS COURT, THE COUNTY JUDGE AND ALL OTHER COUNTY OFFICIALS MAKE NO REPRESENTATION OR WARRANTY OF ANY KIND WHATSOEVER WITH RESPECT TO THE LOCAL PORTION OF THE PROJECT OR THE ISSUANCE, CREDITWORTHINESS OR REPAYMENT OF THE INDUSTRIAL REVENUE BONDS TO BE ISSUED BY THE ISSUER WITH RESPECT TO THE LOCAL PORTION OF THE PROJECT. UNDER NO CIRCUMSTANCES SHALL THE COUNTY HAVE ANY LIABILITY, FINANCIAL OBLIGATION OR RESPONSIBILITY OF ANY KIND WITH RESPECT TO THE PAYMENT OF INDUSTRIAL REVENUE BONDS ISSUED FOR THE LOCAL SHARE OF THE PROJECT

9

**OR FOR THE CONSTRUCTION, MAINTENANCE, OPERATION OR ANY OTHER ASPECT
OF THE LOCAL SHARE OF THE PROJECT.**

ADJUDGED, ADOPTED AND DECREED this 26 day of March, 2007.

EXHIBIT "A"**ALLIED WASTE NORTH AMERICA, INC. AND AFFILIATES****Project Description**

The Project will be financed as part of an ongoing plan of financing and will be owned and operated by Allied Waste North America, Inc. and its affiliates (collectively, the "Company"). The Project consists of financing (a) improvements to existing landfill facilities, including (i) construction of new disposal cells and liners within currently permitted acreage, (ii) additions and improvements to the leachate collection and treatment system, including leachate trenching, (iii) additions and improvements to the methane gas system, (iv) installation of new liners for intermittent and final closure of completed sections of the landfill facilities, (v) site improvements, (vi) acquisition of equipment to be used at the landfill facilities, (vii) acquisition of other equipment and assets necessary to support the foregoing improvements and to place them in to service, and (b) existing collection (hauling) and transfer station facilities, including (i) acquisition of solid waste disposal trucks and support vehicles, (ii) acquisition of solid waste disposal containers and related equipment, (iii) acquisition of solid waste disposal sorting and processing equipment, , (iv) site improvements, and (vi) acquisition of other equipment and assets necessary to support the foregoing improvements and place them in to service. The Project locations are at existing facilities outlined on the attached Exhibit "B" – Project Locations.

9

EXHIBIT "B"

**ALLIED WASTE NORTH AMERICA, INC. PROJECT
PROJECT LOCATIONS**

#9

BU #	BU Name	Facility Type	Address	City	County	State	Zip	TX BRS Allocation Amount	TX BRS Allocation Rec'd
859B	Allied Waste Services of San Antonio	Collection	4542 SE Loop 410	San Antonio	Bexar	TX	78222	1,576,067	
L80	Tessman Road Landfill	Landfill	7790 Tessman Road	San Antonio	Bexar	TX	78222	4,788,197	4,788,167
843A	Allied Waste Services of Marble Falls	Collection	2101 Commerce Street	Marble Falls	Burnet	TX	78654	1,840,169	1,840,169
863A	Brownsville Satellite	Collection	4895 Mar Street	Brownsville	Cameron	TX	78521	1,383,252	
863	Allied Waste Services of Rio Grande Valley	Collection	9402 West Expressway 83	Harlingen	Cameron	TX	78521	1,383,252	
L55	Gulf West Landfill	Landfill	2801 South Jenkins Road	Anahuac	Chambers	TX	77514	2,712,253	
070D	Allied Waste Services of Jacksonville	Collection	440 Heath Lane	Jacksonville	Cherokee	TX	75786	907,412	907,412
077	Royal Oaks Landfill	Landfill	440 Heath Lane	Jacksonville	Cherokee	TX	75786	378,785	378,785
079	Allied Waste Services of Plano	Collection	4200 East 14th Street	Plano	Collin	TX	75074	3,308,719	
523	Allied Waste Services of Hutchins	Collection	1450 East Cleveland Street	Hutchins	Dallas	TX	75141	2,849,759	2,849,759
790	Allied Waste Services of Justin	Collection	16300 South Highway 156	Justin	Denton	TX	76234	78,490	78,490
525	Camelot Landfill	Landfill	580 Huffines Boulevard	Lewisville	Denton	TX	76234	202,705	
L49	Lewisville Landfill	Landfill	801 East College Street	Lewisville	Denton	TX	76234	3,395,127	3,395,127
078	ECD Landfill	Landfill	5703 North Interstate Highway 45	Ennis	Ellis	TX	75119	251,893	251,893
L52	Blue Ridge Landfill	Landfill	2200 FM 521	Fresno	Fort Bend	TX	77545	6,346,902	
L54	Galveston County Landfill	Landfill	3935 Avenue A	Alta Loma	Galveston	TX	77510	3,449,159	3,449,159
070E	Allied Waste Services of Kilgore	Collection	2811 North State Highway 42	Kilgore	Gregg	TX	75662	907,412	907,412
072	Pine Hill Landfill	Landfill	1102 Landfill Road	Longview	Gregg	TX	75662	801,107	801,107
853	Allied Waste Services of West Houston	Collection	13630 Fondren Road	Houston	Harris	TX	77085	752,145	752,145
854	ACCO Waste Paper of Houston	Recycling Center	403 Jensen Drive	Houston	Harris	TX	77085	128,899	128,899
855	Allied Waste Houston Services	Collection	5301 Brookglenn Drive	Houston	Harris	TX	77085	1,416,329	1,416,329
498	Houston Container Maintenance	Collection	5757 Oates Road, Suite A	Houston	Harris	TX	77085	1,203,712	1,203,712
L53	McCarty Road LF	Landfill	5757 Oates Road, Suite A	Houston	Harris	TX	77085	2,144,235	2,144,235
852B	Allied Waste Services of Houston	Collection	8101 Little York Road	Houston	Harris	TX	77085	1,469,246	1,469,246
L56	Whispering Pines Landfill	Landfill	8101 Little York Road	Houston	Harris	TX	77085	293,414	293,414
070A	Allied Waste Services of Athens	Collection	5226 US Highway 175 East	Athens	Henderson	TX	75752	907,412	
L84	Rio Grande Valley Landfill	Landfill	FM 493 Mile 12 Road East	Donna	Hidalgo	TX	78537	2,648,382	2,648,382
071	Allied Waste Services of Itasca	Collection	2559 FM 86	Itasca	Hill	TX	78055	829,426	829,426
L51	Itasca Landfill	Landfill	2559 FM 86	Itasca	Hill	TX	78055	5,863,994	5,863,994
862	Allied Waste Services of Beaumont	Collection	8425 Highway 347	Beaumont	Jefferson	TX	77705	833,623	833,623
L62	Golden Triangle Landfill	Landfill	8433 La Belle Road	Beaumont	Jefferson	TX	77705	2,586,851	2,586,851
536	Turkey Creek Landfill	Landfill	9100 South Interstate 35 West	Alvarado	Johnson	TX	76009	1,781,898	
859A	Allied Waste Services of Kerrville	Collection	3315 Loop 534	Kerrville	Kerr	TX	78028	1,576,067	1,576,067
L81	Kerrville Landfill	Landfill	3315 Loop 534	Kerrville	Kerr	TX	78028	886,578	886,578
L50	Mexia Landfill	Landfill	3048 County Road 460	Mexia	Limestone	TX	76667	1,181,756	1,181,756
068	Allied Waste Services of Lubbock	Collection	1812 Keuka Street	Lubbock	Lubbock	TX	79403	927,739	927,739
852A	Allied Waste Services of Conroe	Collection	149 Industrial Court	Conroe	Montgomery	TX	77301	1,424,235	
089	Allied Waste Services of Corsicana	Collection	2501 South Business 45	Corsicana	Navarro	TX	75110	1,396,855	1,396,855
847	Allied Waste Services of Corpus Christi	Collection	4414 Agnes Street	Corpus Christi	Nueces	TX	78405	1,472,907	1,472,907
F74	El Centro Landfill	Landfill	3189 County Road 69	Robstown	Nueces	TX	78405	2,356,908	
066	Allied Waste Services of Amarillo	Collection	4631 East 29th Avenue	Amarillo	Potter	TX	79103	1,405,078	1,405,078
L83	Southwest Landfill	Landfill	20700 Heltum Road	Canyon	Randall	TX	79015	801,596	
070C	Allied Waste Services of Tyler	Collection	12920 FM 2767	Tyler	Smith	TX	75708	907,412	907,412
075	Greenwood Farms Landfill	Landfill	12920 FM 2767	Tyler	Smith	TX	75708	1,435,332	1,435,332
538	Allied Waste Services of Fort Worth	Collection	6100 Elliott Reeder Road	Fort Worth	Tarrant	TX	76117	5,461,908	5,461,908
F72	Fort Worth South East Landfill	Landfill	6900 Dick Price Road	Kennedale	Tarrant	TX	76117	3,678,826	
058	Allied Waste Services of Abilene	Collection	5001 Pine Street	Abilene	Taylor	TX	78601	1,208,539	1,208,539
L87	Abilene Regional Landfill	Landfill	Highway 277 North/83 and FM 3034	Abilene	Taylor	TX	79801	565,336	565,336
070B	Allied Waste Services of Mount Pleasant	Collection	3031 Farm Road 3417	Mount Pleasant	Titus	TX	75455	907,412	907,412
074	Pleasant Oaks Landfill	Landfill	3031 Farm Road 3417	Mount Pleasant	Titus	TX	75455	1,258,336	
R08	ACCO Waste Paper of Austin	Recycling Center	10420 Metric Boulevard	Austin	Travis	TX	78758	134,542	134,542
L46	Sunset Farms Landfill	Landfill	9912 Giles Road	Austin	Travis	TX	78758	3,523,851	3,523,851
843C	Allied Waste Services of Austin	Collection	3424 FM 973	Del Valle	Travis	TX	78758	1,208,656	
								92,113,062	91,795,044

COOKVILLE VOLUNTEER FIRE DEPARTMENT

MONTH OF Feb 2007

NUMBER OF RUNS 9 at 900. 72.00

PROTECTION

VOLUNTEERS 72.00

FIRE CHIEF Gib Johnson
GIB JOHNSON

Beginning Balance	\$404.85
-------------------	----------

02-02-07

Income:

Fire Protection	\$3700.00
-----------------	-----------

Fire Runs	168.00
-----------	--------

Fundraiser	0
------------	---

Donations	1276.81
-----------	---------

Total Cash	\$5549.66
------------	-----------

Expenses:

Gas

0

Repairs

0

Equipment Fund	4000.00
----------------	---------

Electricity	45.70
-------------	-------

Telephone	0
-----------	---

Water	22.11
-------	-------

Natural Gas	94.41
Trash	0
Postage	38.00
Insurance	0
Plaque	0
Supplies	125.00
Misc	0
Total Exp.	\$4334.94
Cash in Bank	\$1214.72
Febuary	
Cookville Volunteer Fire Department	

INCIDENT REPORT COOKVILLE V.F.D.

NFIRS-1

[] DELETE
[] CHANGE

A	FDID	INCIDENT NO <i>120</i>	EXP NO	MO <i>2</i>	DAY <i>08</i>	YR <i>07</i>	DAY OF WEEK <i>Thurs</i>	ALARM TIME <i>1145</i>	ARRIVAL TIME	IN SERVICE
B	TYPE OF SITUATION FOUND <i>House fire</i>						TYPE OF ACTION TAKEN <i>Put out</i>		MUTUAL AID [] Recd [] Given	
C	FIXED PROPERTY USE						IGNITION FACTOR			
D	CORRECT ADDRESS <i>67 East</i>							CO.	TWN	ZIP CODE
E	OCCUPANT NAME							TELEPHONE		ROOM/APT NO
F	OWNER NAME <i>Ronnie Brown</i>				ADDRESS <i>2602-67 East</i>				TELEPHONE <i>466-6326</i>	
G	METHOD OF ALARM FROM PUBLIC			TYPE OF ALARM			DISTRICT <i>X</i>	SHIFT	STATION	NO. ALARMS
H	911 USED <i>Fire Com</i>		PERSONNEL RESPONDED		ENGINES RESPONDED		AERIAL APPARATUS		OTHER VEHICLES	

I	NUMBER OF INJURIES FIRE SERVICE — OTHER	NUMBER OF FATALITIES FIRE SERVICE — OTHER
---	--	--

J	COMPLEX	MOBILE PROPERTY TYPE
K	AREA OF FIRE ORIGIN	EQUIPMENT INVOLVED IN IGNITION
L	FORM OF HEAT OF IGNITION	TYPE OF MATERIAL IGNITED
M	METHOD OF EXTINGUISHMENT	FORM OF MATERIAL IGNITED
		ESTIMATED LOSS
		ESTIMATED VALUE

N	NUMBER OF STORIES	CONSTRUCTION TYPE
O	EXTENT OF FLAME DAMAGE	EXTENT OF SMOKE DAMAGE
P	DETECTOR PERFORMANCE	SPRINKLER PERFORMANCE
Q	IF SMOKE SPREAD BEYOND ROOM OF ORIGIN	TYPE OF MATERIAL GENERATING MOST SMOKE
R		AVENUE OF SMOKE TRAVEL
		FORM OF MATERIAL GENERATING MOST SMOKE

S	IF MOBILE PROPERTY	YEAR	MAKE	MODEL	SERIAL NO.	LICENSE NO.
T	IF EQUIPMENT INVOLVED IN IGNITION	YEAR	MAKE	MODEL	SERIAL NO.	

[] CHECK IF COMMENTS

U	OFFICER IN CHARGE (NAME, POSITION, ASSIGNMENT)	DATE
	MEMBER MAKING REPORT (IF DIFFERENT FROM ABOVE)	DATE

ACRES BURNED		PROPERTY INFORMATION		WEATHER	
TIMBER WOODLAND BRUSH GRASS CROP (... Crop Name _____) TOTAL ACRES BURNED _____		AREA TYPE _____ FIRE DANGER RATING _____ LAND USE _____ LATITUDE _____ LONGITUDE _____ SLOPE _____ ASPECT _____ % PROPERTY MANAGEMENT _____ <i>If Within 99' of Road, Railroad or Power Line...</i> HORIZ DIST TYPE OF R.O.W. _____ ft		TYPE _____ TEMP _____ deg F HUMIDITY: _____ % WIND SPEED: _____ mph DIRECTION: _____ SHADE: _____ TIME OBSERVED _____ %	
RATE SPREAD SUPPRESSION COST _____		If Within 99' of Road, Railroad or Power Line... HORIZ DIST TYPE OF R.O.W. _____ ft		IF PERSON CAUSED... AGE _____ GENDER _____	
CAUSE/FACTORS					
MAJOR CAUSE _____		FUEL MODEL _____			
IGNITION FACTOR _____		ACTIVITY TYPE _____			
CONTRIBUTING FACTOR (1) [] Cause [] Spread			CONTRIBUTING FACTOR (2) [] Cause [] Spread		

INSURANCE INFO: Company: _____	Agent: _____	Phone #: _____
--------------------------------	--------------	----------------

Truck-1 _____	Truck-2 _____	Tanker-1 _____
1. _____	11. _____	21. _____
2. _____	12. _____	22. _____
3. _____	13. _____	23. _____
4. _____	14. _____	24. _____
5. _____	15. _____	25. _____
6. _____	16. _____	26. _____
7. _____	17. _____	27. _____
8. _____	18. _____	28. _____
9. _____	19. _____	29. _____
10. _____	20. _____	30. _____

Comments: _____

INCIDENT REPORT COOKVILLE V.F.D.

NFIRS-1

[] DELETE
[] CHANGE

A	FDID	INCIDENT NO	EXP NO	MO 2	DAY 24	YR 07	DAY OF WEEK Sat	ALARM TIME	ARRIVAL TIME	IN SERVICE	
B	TYPE OF SITUATION FOUND wood fire						TYPE OF ACTION TAKEN			MUTUAL AID [] Recd [] Given	
C	FIXED PROPERTY USE						IGNITION FACTOR				
D	CORRECT ADDRESS CR 3130							CO.	TWN	ZIP CODE	CENSUS TRACT
E	OCCUPANT NAME							TELEPHONE		ROOM/APT NO	
F	OWNER NAME					ADDRESS			TELEPHONE		
G	METHOD OF ALARM FROM PUBLIC				TYPE OF ALARM			DISTRICT	SHIFT	STATION	NO. ALARMS
H	911 USED			PERSONNEL RESPONDED		ENGINES RESPONDED		AERIAL APPARATUS		OTHER VEHICLES	

I	NUMBER OF INJURIES FIRE SERVICE	OTHER	NUMBER OF FATALITIES FIRE SERVICE	OTHER
---	------------------------------------	-------	--------------------------------------	-------

J	COMPLEX	MOBILE PROPERTY TYPE		
K	AREA OF FIRE ORIGIN	EQUIPMENT INVOLVED IN IGNITION		
L	FORM OF HEAT OF IGNITION	TYPE OF MATERIAL IGNITED	FORM OF MATERIAL IGNITED	
M	METHOD OF EXTINGUISHMENT	LEVEL OF FIRE ORIGIN	ESTIMATED LOSS	ESTIMATED VALUE

N	NUMBER OF STORIES	CONSTRUCTION TYPE	
O	EXTENT OF FLAME DAMAGE	EXTENT OF SMOKE DAMAGE	
P	DETECTOR PERFORMANCE	SPRINKLER PERFORMANCE	
Q	IF SMOKE SPREAD BEYOND ROOM OF ORIGIN	TYPE OF MATERIAL GENERATING MOST SMOKE	AVENUE OF SMOKE TRAVEL
R		FORM OF MATERIAL GENERATING MOST SMOKE	

S	IF MOBILE PROPERTY	YEAR	MAKE	MODEL	SERIAL NO.	LICENSE NO.
T	IF EQUIPMENT INVOLVED IN IGNITION	YEAR	MAKE	MODEL	SERIAL NO.	

[] CHECK IF COMMENTS

U	OFFICER IN CHARGE (NAME, POSITION, ASSIGNMENT)	DATE
	MEMBER MAKING REPORT (IF DIFFERENT FROM ABOVE)	DATE

Comments: _____

INCIDENT REPORT COOKVILLE V.F.D.

NFIRS-1

[] DELETE
[] CHANGE

A	FDID	INCIDENT NO <i>180</i>	EXP NO	MO <i>2</i>	DAY <i>23</i>	YR <i>07</i>	DAY OF WEEK <i>Frid</i>	ALARM TIME	ARRIVAL TIME	IN SERVICE	
B	TYPE OF SITUATION FOUND <i>MV &</i>						TYPE OF ACTION TAKEN <i>Medi assist</i>			MUTUAL AID [] Recd [] Given	
C	FIXED PROPERTY USE						IGNITION FACTOR				
D	CORRECT ADDRESS <i>67 west</i>							CO.	TWN	ZIP CODE	CENSUS TRACT
E	OCCUPANT NAME							TELEPHONE		ROOM/APT NO	
F	OWNER NAME				ADDRESS				TELEPHONE		
G	METHOD OF ALARM FROM PUBLIC				TYPE OF ALARM			DISTRICT	SHIFT	STATION	NO. ALARMS
H	911 USED <i>Fire Cam</i>		PERSONNEL RESPONDED		ENGINES RESPONDED		AERIAL APPARATUS		OTHER VEHICLES		

ALL INCIDENTS

I	NUMBER OF INJURIES FIRE SERVICE	OTHER	NUMBER OF FATALITIES FIRE SERVICE	OTHER
---	------------------------------------	-------	--------------------------------------	-------

CAS

J	COMPLEX	MOBILE PROPERTY TYPE		
K	AREA OF FIRE ORIGIN	EQUIPMENT INVOLVED IN IGNITION		
L	FORM OF HEAT OF IGNITION	TYPE OF MATERIAL IGNITED	FORM OF MATERIAL IGNITED	
M	METHOD OF EXTINGUISHMENT	LEVEL OF FIRE ORIGIN	ESTIMATED LOSS	ESTIMATED VALUE

ALL FIRES

N	NUMBER OF STORIES		CONSTRUCTION TYPE	
O	EXTENT OF FLAME DAMAGE		EXTENT OF SMOKE DAMAGE	
P	DETECTOR PERFORMANCE		SPRINKLER PERFORMANCE	
Q	IF SMOKE SPREAD BEYOND ROOM OF ORIGIN	TYPE OF MATERIAL GENERATING MOST SMOKE	AVENUE OF SMOKE TRAVEL	
R		FORM OF MATERIAL GENERATING MOST SMOKE		

STRUCTURE

S	IF MOBILE PROPERTY	YEAR	MAKE	MODEL	SERIAL NO.	LICENSE NO.
T	IF EQUIPMENT INVOLVED IN IGNITION	YEAR	MAKE	MODEL	SERIAL NO.	

[] CHECK IF COMMENTS

U	OFFICER IN CHARGE (NAME, POSITION, ASSIGNMENT)	DATE
	MEMBER MAKING REPORT (IF DIFFERENT FROM ABOVE)	DATE

ACRES BURNED		PROPERTY INFORMATION		WEATHER	
TIMBER WOODLAND BRUSH GRASS CROP (... Crop Name _____)		AREA TYPE FIRE DANGER RATING LAND USE LATITUDE LONGITUDE SLOPE ASPECT %		TYPE TEMP HUMIDITY: deg F % WIND SPEED: DIRECTION: mph SHADE: TIME OBSERVED %	
TOTAL ACRES BURNED _____		PROPERTY MANAGEMENT		IF PERSON CAUSED...	
RATE SPREAD SUPPRESSION COST		<i>If Within 99' of Road, Railroad or Power Line...</i> HORIZ DIST TYPE OF R.O.W. ft		AGE GENDER	
CAUSE/FACTORS					
MAJOR CAUSE		FUEL MODEL			
IGNITION FACTOR		ACTIVITY TYPE			
CONTRIBUTING FACTOR (1) [] Cause [] Spread			CONTRIBUTING FACTOR (2) [] Cause [] Spread		

INSURANCE INFO: Company:	Agent:	Phone #:
--------------------------	--------	----------

Truck-1 <u>Pr 53-1300</u>	Truck-2 _____	Tanker-1 _____
1. <u>Billy Bob Reynolds 1384</u>	12. _____	21. _____
2. <u>Rob Johnson</u>	13. _____	22. _____
3. _____	14. _____	23. _____
4. _____	15. _____	24. _____
5. _____	16. _____	25. _____
6. _____	17. _____	26. _____
7. _____	18. _____	27. _____
8. _____	19. _____	28. _____
9. _____	20. _____	29. _____
10. _____		30. _____

Comments: _____

INCIDENT REPORT COOKVILLE V.F.D.

NFIRS-1

[] DELETE
[] CHANGE

A	FDID	INCIDENT NO <i>192</i>	EXP NO	MO <i>2</i>	DAY <i>25</i>	YR <i>07</i>	DAY OF WEEK <i>Sunday</i>	ALARM TIME <i>2040</i>	ARRIVAL TIME	IN SERVICE	
B	TYPE OF SITUATION FOUND <i>MVA</i>						TYPE OF ACTION TAKEN <i>Work Area down</i>			MUTUAL AID [] Recd [] Given	
C	FIXED PROPERTY USE						IGNITION FACTOR				
D	CORRECT ADDRESS <i>67 - 3900 Block</i>							CO.	TWN	ZIP CODE	CENSUS TRACT
E	OCCUPANT NAME							TELEPHONE		ROOM/APT NO	
F	OWNER NAME					ADDRESS			TELEPHONE		
G	METHOD OF ALARM FROM PUBLIC				TYPE OF ALARM			DISTRICT	SHIFT	STATION	NO. ALARMS
H	911 USED <i>Fire Com</i>		PERSONNEL RESPONDED		ENGINES RESPONDED		AERIAL APPARATUS		OTHER VEHICLES		

I	NUMBER OF INJURIES FIRE SERVICE	OTHER	NUMBER OF FATALITIES FIRE SERVICE	OTHER
---	------------------------------------	-------	--------------------------------------	-------

J	COMPLEX		MOBILE PROPERTY TYPE	
K	AREA OF FIRE ORIGIN		EQUIPMENT INVOLVED IN IGNITION	
L	FORM OF HEAT OF IGNITION	TYPE OF MATERIAL IGNITED		FORM OF MATERIAL IGNITED
M	METHOD OF EXTINGUISHMENT	LEVEL OF FIRE ORIGIN		ESTIMATED LOSS ESTIMATED VALUE

N	NUMBER OF STORIES		CONSTRUCTION TYPE	
O	EXTENT OF FLAME DAMAGE		EXTENT OF SMOKE DAMAGE	
P	DETECTOR PERFORMANCE		SPRINKLER PERFORMANCE	
Q	IF SMOKE SPREAD BEYOND ROOM OF ORIGIN	TYPE OF MATERIAL GENERATING MOST SMOKE		AVENUE OF SMOKE TRAVEL
R		FORM OF MATERIAL GENERATING MOST SMOKE		

S	IF MOBILE PROPERTY	YEAR	MAKE	MODEL	SERIAL NO.	LICENSE NO.
T	IF EQUIPMENT INVOLVED IN IGNITION	YEAR	MAKE	MODEL	SERIAL NO.	

[] CHECK IF COMMENTS

U	OFFICER IN CHARGE (NAME, POSITION, ASSIGNMENT)	DATE
	MEMBER MAKING REPORT (IF DIFFERENT FROM ABOVE)	DATE

ACRES BURNED		PROPERTY INFORMATION		WEATHER	
TIMBER WOODLAND BRUSH GRASS CROP (... Crop Name _____) TOTAL ACRES BURNED		AREA TYPE FIRE DANGER RATING LAND USE LATITUDE LONGITUDE SLOPE ASPECT % PROPERTY MANAGEMENT <i>If Within 99' of Road, Railroad or Power Line...</i>		TYPE TEMP HUMIDITY: % deg F WIND SPEED: DIRECTION: mph SHADE: TIME OBSERVED %	
RATE SPREAD SUPPRESSION COST		HORIZ DIST TYPE OF R.O.W. ft		IF PERSON CAUSED...	
				AGE GENDER	
CAUSE/FACTORS					
MAJOR CAUSE		FUEL MODEL			
IGNITION FACTOR		ACTIVITY TYPE			
CONTRIBUTING FACTOR (1) [] Cause [] Spread			CONTRIBUTING FACTOR (2) [] Cause [] Spread		

INSURANCE INFO: Company:	Agent:	Phone #:
--------------------------	--------	----------

Truck-1 <u>Bush 53 - 1300</u>	Truck-2 _____	Tanker-1 _____
1. <u>Bob Johnson</u>	11. _____	21. _____
2. <u>Billy Bob Johnson</u>	12. _____	22. _____
3. <u>Charlotte Johnson</u>	13. _____	23. _____
4. _____	14. _____	24. _____
5. _____	15. _____	25. _____
6. _____	16. _____	26. _____
7. _____	17. _____	27. _____
8. _____	18. _____	28. _____
9. _____	19. _____	29. _____
10. _____	20. _____	30. _____

Comments: _____

INCIDENT REPORT COOKVILLE V.F.D.

NFIRS-1

[] DELETE
[] CHANGE

A	FDID	INCIDENT NO 202	EXP NO	MO 2	DAY 28	YR 07	DAY OF WEEK Wed	ALARM TIME 1455	ARRIVAL TIME	IN SERVICE
B	TYPE OF SITUATION FOUND 18 wheel truck air line probe						TYPE OF ACTION TAKEN —		MUTUAL AID [] Recd [] Given	
C	FIXED PROPERTY USE 130						IGNITION FACTOR			
D	CORRECT ADDRESS E 30 - 171 m m							CO.	TWN	ZIP CODE
E	OCCUPANT NAME							TELEPHONE		ROOM/APT NO
F	OWNER NAME				ADDRESS				TELEPHONE	
G	METHOD OF ALARM FROM PUBLIC				TYPE OF ALARM			DISTRICT	SHIFT	STATION
H	911 USED Fire Cam		PERSONNEL RESPONDED		ENGINES RESPONDED		AERIAL APPARATUS		OTHER VEHICLES	

ALL INCIDENTS

I	NUMBER OF INJURIES FIRE SERVICE	OTHER	NUMBER OF FATALITIES FIRE SERVICE	OTHER
---	------------------------------------	-------	--------------------------------------	-------

CAS

J	COMPLEX	MOBILE PROPERTY TYPE		
K	AREA OF FIRE ORIGIN	EQUIPMENT INVOLVED IN IGNITION		
L	FORM OF HEAT OF IGNITION	TYPE OF MATERIAL IGNITED	FORM OF MATERIAL IGNITED	
M	METHOD OF EXTINGUISHMENT	LEVEL OF FIRE ORIGIN	ESTIMATED LOSS	ESTIMATED VALUE

ALL FIRES

N	NUMBER OF STORIES	CONSTRUCTION TYPE		
O	EXTENT OF FLAME DAMAGE	EXTENT OF SMOKE DAMAGE		
P	DETECTOR PERFORMANCE	SPRINKLER PERFORMANCE		
Q	IF SMOKE SPREAD BEYOND ROOM OF ORIGIN	TYPE OF MATERIAL GENERATING MOST SMOKE	AVENUE OF SMOKE TRAVEL	
R		FORM OF MATERIAL GENERATING MOST SMOKE		

STRUCTURE

S	IF MOBILE PROPERTY	YEAR	MAKE	MODEL	SERIAL NO.	LICENSE NO.
T	IF EQUIPMENT INVOLVED IN IGNITION	YEAR	MAKE	MODEL	SERIAL NO.	

[] CHECK IF COMMENTS

U	OFFICER IN CHARGE (NAME, POSITION, ASSIGNMENT)	DATE
	MEMBER MAKING REPORT (IF DIFFERENT FROM ABOVE)	DATE

ACRES BURNED		PROPERTY INFORMATION		WEATHER	
TIMBER WOODLAND BRUSH GRASS CROP (... Crop Name _____) TOTAL ACRES BURNED _____		AREA TYPE FIRE DANGER RATING LAND USE LATITUDE LONGITUDE SLOPE ASPECT % PROPERTY MANAGEMENT _____ <i>If Within 99' of Road, Railroad or Power Line...</i> HORIZ DIST TYPE OF R.O.W. ft		TYPE TEMP HUMIDITY: deg F % WIND SPEED: DIRECTION: mph SHADE: TIME OBSERVED %	
RATE SPREAD SUPPRESSION COST				IF PERSON CAUSED...	
				AGE GENDER	
CAUSE/FACTORS					
MAJOR CAUSE		FUEL MODEL			
IGNITION FACTOR		ACTIVITY TYPE			
CONTRIBUTING FACTOR (1) [] Cause [] Spread			CONTRIBUTING FACTOR (2) [] Cause [] Spread		

INSURANCE INFO: Company:	Agent:	Phone #:
--------------------------	--------	----------

Truck-1 <u>Bush 53</u>	Truck-2 _____	Tanker-1 _____
1. <u>Del Johnson</u>	11. _____	21. _____
2. _____	12. _____	22. _____
3. _____	13. _____	23. _____
4. _____	14. _____	24. _____
5. _____	15. _____	25. _____
6. _____	16. _____	26. _____
7. _____	17. _____	27. _____
8. _____	18. _____	28. _____
9. _____	19. _____	29. _____
10. _____	20. _____	30. _____

Comments: _____

INCIDENT REPORT NORTEX V.F.D.

NFIRS-1
[] DELETE
[] CHANGE

A	FDID	INCIDENT NO 108	EXP NO	MO 2	DAY 6	YR 07	DAY OF WEEK 3	ALARM TIME 1850	ARRIVAL TIME 1855	IN SERVICE 1900	
B	TYPE OF SITUATION FOUND Disregarded / possible Structure Fire						TYPE OF ACTION TAKEN Disregarded			MUTUAL AID [] Recd [] Given	
C	FIXED PROPERTY USE						IGNITION FACTOR				
D	CORRECT ADDRESS 2243 CR 1455							CO.	TWN	ZIP CODE	CENSUS TRACT
E	OCCUPANT NAME							TELEPHONE		ROOM/APT NO	
F	OWNER NAME				ADDRESS				TELEPHONE		
G	METHOD OF ALARM FROM PUBLIC				TYPE OF ALARM			DISTRICT	SHIFT	STATION	NO. ALARMS
H	911 USED		PERSONNEL RESPONDED <u>6</u>		ENGINES RESPONDED		AERIAL APPARATUS		OTHER VEHICLES		

I	NUMBER OF INJURIES FIRE SERVICE <u>0</u> OTHER	NUMBER OF FATALITIES FIRE SERVICE <u>0</u> OTHER
---	---	---

J	COMPLEX	MOBILE PROPERTY TYPE		
K	AREA OF FIRE ORIGIN	EQUIPMENT INVOLVED IN IGNITION		
L	FORM OF HEAT OF IGNITION	TYPE OF MATERIAL IGNITED	FORM OF MATERIAL IGNITED	
M	METHOD OF EXTINGUISHMENT	LEVEL OF FIRE ORIGIN	ESTIMATED LOSS	ESTIMATED VALUE

N	NUMBER OF STORIES	CONSTRUCTION TYPE	
O	EXTENT OF FLAME DAMAGE	EXTENT OF SMOKE DAMAGE	
P	DETECTOR PERFORMANCE	SPRINKLER PERFORMANCE	
Q	IF SMOKE SPREAD BEYOND ROOM OF ORIGIN	TYPE OF MATERIAL GENERATING MOST SMOKE	AVENUE OF SMOKE TRAVEL
R		FORM OF MATERIAL GENERATING MOST SMOKE	

S	IF MOBILE PROPERTY	YEAR	MAKE	MODEL	SERIAL NO.	LICENSE NO.
T	IF EQUIPMENT INVOLVED IN IGNITION	YEAR	MAKE	MODEL	SERIAL NO.	

U	[] CHECK IF COMMENTS	DATE
	OFFICER IN CHARGE (NAME, POSITION, ASSIGNMENT)	DATE
	MEMBER MAKING REPORT (IF DIFFERENT FROM ABOVE)	DATE

TIMBER	AREA TYPE	FIRE DANGER RATING	TEMP	HUMIDITY: %
WOODLAND	LAND USE		deg F	
BRUSH	LATITUDE	LONGITUDE	SLOPE %	ASPECT
GRASS	PROPERTY MANAGEMENT		WIND SPEED: mph	DIRECTION:
CROP			SHADE: %	TIME OBSERVED
(-- Crop Name _____)				
TOTAL ACRES BURNED	If Within 99' of Road, Railroad or Power Line...		IF PERSON CAUSED...	
RATE SPREAD SUPPRESSION COST	HORIZ DIST TYPE OF R.O.W. R		AGE GENDER	

CAUSE/FACTORS	
MAJOR CAUSE	FUEL MODEL
IGNITION FACTOR	ACTIVITY TYPE
CONTRIBUTING FACTOR (1) [] Cause [] Spread	CONTRIBUTING FACTOR (2) [] Cause [] Spread

INSURANCE INFO: Company:	Agent:	Phone #:
--------------------------	--------	----------

Truck-1 <u>Brush 62</u>	Truck-2 _____	Engine-3 <u>66</u>
1. <u>J. Parker - 1201</u>	11. _____	21. _____
2. <u>M. Hammonds - 1228</u>	12. _____	22. _____
3. <u>S. Billups - 1254</u>	13. _____	23. _____
4. <u>R. Dubey - 1253</u>	14. _____	24. _____
5. <u>L. Skultice - 1227</u>	15. _____	25. _____
6. <u>V. Bowen - 1222</u>	16. _____	26. _____
7. _____	17. _____	27. _____
8. _____	18. _____	28. _____
9. _____	19. _____	29. _____
10. _____	20. _____	30. _____

Comments: _____

INCIDENT REPORT NORTEX V.F.D.

NFIRS-1
[] DELETE
[] CHANGE

A	FDID	INCIDENT NO <i>120</i>	EXP NO	MO <i>3</i>	DAY <i>08</i>	YR <i>07</i>	DAY OF WEEK <i>5</i>	ALARM TIME <i>11:47</i>	ARRIVAL TIME <i>12:10</i>	IN SERVICE	
B	TYPE OF SITUATION FOUND <i>Structure Fire</i>						TYPE OF ACTION TAKEN <i>Support</i>			MUTUAL AID [] Recd [] Given	
C	FIXED PROPERTY USE						IGNITION FACTOR				
D	CORRECT ADDRESS <i>260 Hwy 67 East</i>							CO.	TWN	ZIP CODE	CENSUS TRACT
E	OCCUPANT NAME							TELEPHONE <i>572-3511</i>		ROOM/APT NO	
F	OWNER NAME <i>Ronnie Bryan</i>					ADDRESS			TELEPHONE		
G	METHOD OF ALARM FROM PUBLIC				TYPE OF ALARM			DISTRICT <i>Y</i>	SHIFT	STATION	NO. ALARMS
H	911 USED			PERSONNEL RESPONDED <i>(4)</i>		ENGINES RESPONDED		AERIAL APPARATUS		OTHER VEHICLES	

I	NUMBER OF INJURIES FIRE SERVICE	OTHER	NUMBER OF FATALITIES FIRE SERVICE	OTHER
---	------------------------------------	-------	--------------------------------------	-------

J	COMPLEX	MOBILE PROPERTY TYPE		
K	AREA OF FIRE ORIGIN	EQUIPMENT INVOLVED IN IGNITION		
L	FORM OF HEAT OF IGNITION	TYPE OF MATERIAL IGNITED		FORM OF MATERIAL IGNITED
M	METHOD OF EXTINGUISHMENT	LEVEL OF FIRE ORIGIN		ESTIMATED LOSS ESTIMATED VALUE

N	NUMBER OF STORIES		CONSTRUCTION TYPE		
O	EXTENT OF FLAME DAMAGE		EXTENT OF SMOKE DAMAGE		
P	DETECTOR PERFORMANCE		SPRINKLER PERFORMANCE		
Q	IF SMOKE SPREAD BEYOND ROOM OF ORIGIN	TYPE OF MATERIAL GENERATING MOST SMOKE		AVENUE OF SMOKE TRAVEL	
R		FORM OF MATERIAL GENERATING MOST SMOKE			

S	IF MOBILE PROPERTY	YEAR	MAKE	MODEL	SERIAL NO.	LICENSE NO.
T	IF EQUIPMENT INVOLVED IN IGNITION	YEAR	MAKE	MODEL	SERIAL NO.	

[] CHECK IF COMMENTS

OFFICER IN CHARGE (NAME, POSITION, ASSIGNMENT)	DATE
MEMBER MAKING REPORT (IF DIFFERENT FROM ABOVE)	DATE

TIMBER	AREA TYPE	FIRE DANGER RATING	TEMP	HUMIDITY: %
WOODLAND	LAND USE		deg F	
BRUSH	LATITUDE	LONGITUDE	SLOPE %	ASPECT
GRASS	PROPERTY MANAGEMENT		WIND SPEED: mph	DIRECTION:
CROP			SHADE: %	TIME OBSERVED
(... Crop Name _____)				
TOTAL ACRES BURNED	If Within 99' of Road, Railroad or Power Line...		IF PERSON CAUSED...	
RATE SPREAD SUPPRESSION COST	HORIZ DIST TYPE OF R.O.W. ft		AGE GENDER	

CAUSE/FACTORS	
MAJOR CAUSE	FUEL MODEL
IGNITION FACTOR	ACTIVITY TYPE
CONTRIBUTING FACTOR (1) [] Cause [] Spread	CONTRIBUTING FACTOR (2) [] Cause [] Spread

INSURANCE INFO: Company:		Agent:	Phone #:
Truck-1 <u>Jimmy Parker 1201</u>	Truck-2 _____	Engine-3 _____	
1. <u>Jimmy Parker 1201</u>	11. _____	21. _____	
2. <u>Van Buren 1222</u>	12. _____	22. _____	
3. <u>Steve Shuttles 1224</u>	13. _____	23. _____	
4. <u>Roy Tillman 1206</u>	14. _____	24. _____	
5. _____	15. _____	25. _____	
6. _____	16. _____	26. _____	
7. _____	17. _____	27. _____	
8. _____	18. _____	28. _____	
9. _____	19. _____	29. _____	
10. _____	20. _____	30. _____	

Comments: _____

INCIDENT REPORT NORTEX V.F.D.

NFIRS-1

[] DELETE
[] CHANGE

A	FDID	INCIDENT NO 130	EXP NO	MO 2	DAY 10	YR 07	DAY OF WEEK 7	ALARM TIME 1645	ARRIVAL TIME 1655	IN SERVICE 1705	
B	TYPE OF SITUATION FOUND TRASH FIRE						TYPE OF ACTION TAKEN EXTINGUISHED			MUTUAL AID [] Recd [] Given	
C	FIXED PROPERTY USE						IGNITION FACTOR BURNING TRASH				
D	CORRECT ADDRESS							CO.	TWN	ZIP CODE	CENSUS TRACT
E	OCCUPANT NAME DOROTHY SMITH							TELEPHONE		ROOM/APT NO	
F	OWNER NAME				ADDRESS 2851 HWY 11			PITTSBURG		TELEPHONE 903-855-0260	
G	METHOD OF ALARM FROM PUBLIC				TYPE OF ALARM			DISTRICT	SHIFT	STATION	NO. ALARMS
H	911 USED		PERSONNEL RESPONDED (3)		ENGINES RESPONDED		AERIAL APPARATUS		OTHER VEHICLES		

I	NUMBER OF INJURIES FIRE SERVICE	OTHER	NUMBER OF FATALITIES FIRE SERVICE	OTHER
---	------------------------------------	-------	--------------------------------------	-------

J	COMPLEX	MOBILE PROPERTY TYPE	
K	AREA OF FIRE ORIGIN	EQUIPMENT INVOLVED IN IGNITION	
L	FORM OF HEAT OF IGNITION	TYPE OF MATERIAL IGNITED	FORM OF MATERIAL IGNITED
M	METHOD OF EXTINGUISHMENT	LEVEL OF FIRE ORIGIN	ESTIMATED LOSS ESTIMATED VALUE

N	NUMBER OF STORIES	CONSTRUCTION TYPE	
O	EXTENT OF FLAME DAMAGE	EXTENT OF SMOKE DAMAGE	
P	DETECTOR PERFORMANCE	SPRINKLER PERFORMANCE	
Q	IF SMOKE SPREAD BEYOND ROOM OF ORIGIN	TYPE OF MATERIAL GENERATING MOST SMOKE	AVENUE OF SMOKE TRAVEL
R		FORM OF MATERIAL GENERATING MOST SMOKE	

S	IF MOBILE PROPERTY	YEAR	MAKE	MODEL	SERIAL NO.	LICENSE NO.
T	IF EQUIPMENT INVOLVED IN IGNITION	YEAR	MAKE	MODEL	SERIAL NO.	

[] CHECK IF COMMENTS

U	OFFICER IN CHARGE (NAME, POSITION, ASSIGNMENT)	DATE
	MEMBER MAKING REPORT (IF DIFFERENT FROM ABOVE)	DATE

TIMBER	AREA TYPE	FIRE DANGER RATING	TEMP	HUMIDITY: %
WOODLAND	LAND USE		deg F	
BRUSH	LATITUDE	LONGITUDE	WIND SPEED: mph	DIRECTION:
GRASS		SLOPE %	ASPECT	
CROP	PROPERTY MANAGEMENT		SHADE: %	TIME OBSERVED
(... Crop Name _____)				
TOTAL ACRES BURNED	If Within 99' of Road, Railroad or Power Line...		IF PERSON CAUSED...	
RATE SPREAD SUPPRESSION COST	HORIZ DIST TYPE OF R.O.W.		AGE GENDER	
	R			

CAUSE/FACTORS	
MAJOR CAUSE	FUEL MODEL
IGNITION FACTOR	ACTIVITY TYPE
CONTRIBUTING FACTOR (1) [] Cause [] Spread	CONTRIBUTING FACTOR (2) [] Cause [] Spread

INSURANCE INFO: Company:	Agent:	Phone #:
--------------------------	--------	----------

Truck-1 62 1209	Truck-2	Engine-3
1. Roy Tillman 1206	11. _____	21. _____
2. Josh Shults 1257	12. _____	22. _____
3. Lanny Shults 1227	13. _____	23. _____
4. _____	14. _____	24. _____
5. _____	15. _____	25. _____
6. _____	16. _____	26. _____
7. _____	17. _____	27. _____
8. _____	18. _____	28. _____
9. _____	19. _____	29. _____
10. _____	20. _____	30. _____

Comments: _____

INCIDENT REPORT NORTEX V.F.D.

[] DELETE
[] CHANGE

A	FDID	INCIDENT NO 132	EXP NO	MO 2	DAY 11	YR 07	DAY OF WEEK 1	ALARM TIME 11:00	ARRIVAL TIME 11:20	IN SERVICE	
B	TYPE OF SITUATION FOUND HOUSE FIRE						TYPE OF ACTION TAKEN Water Transport			MUTUAL AID [] Recd [] Given	
C	FIXED PROPERTY USE						IGNITION FACTOR				
D	CORRECT ADDRESS 205 CR 3290							CO.	TWN	ZIP CODE	CENSUS TRACT
E	OCCUPANT NAME							TELEPHONE		ROOM/APT NO	
F	OWNER NAME Judge Crooks					ADDRESS 205 CR 3290			TELEPHONE		
G	METHOD OF ALARM FROM PUBLIC				TYPE OF ALARM 911			DISTRICT	SHIFT	STATION	NO. ALARMS
H	911 USED <input checked="" type="checkbox"/>		PERSONNEL RESPONDED (6)		ENGINES RESPONDED 66 + 65		AERIAL APPARATUS		OTHER VEHICLES		

I	NUMBER OF INJURIES FIRE SERVICE	NUMBER OF FATALITIES FIRE SERVICE
	OTHER	OTHER

J	COMPLEX	MOBILE PROPERTY TYPE
K	AREA OF FIRE ORIGIN	EQUIPMENT INVOLVED IN IGNITION
L	FORM OF HEAT OF IGNITION	TYPE OF MATERIAL IGNITED
M	METHOD OF EXTINGUISHMENT	FORM OF MATERIAL IGNITED
	LEVEL OF FIRE ORIGIN	ESTIMATED LOSS
		ESTIMATED VALUE

N	NUMBER OF STORIES	CONSTRUCTION TYPE
O	EXTENT OF FLAME DAMAGE	EXTENT OF SMOKE DAMAGE
P	DETECTOR PERFORMANCE	SPRINKLER PERFORMANCE
Q	IF SMOKE SPREAD BEYOND ROOM OF ORIGIN	TYPE OF MATERIAL GENERATING MOST SMOKE
R		AVENUE OF SMOKE TRAVEL
		FORM OF MATERIAL GENERATING MOST SMOKE

S	IF MOBILE PROPERTY	YEAR	MAKE	MODEL	SERIAL NO.	LICENSE NO.
T	IF EQUIPMENT INVOLVED IN IGNITION	YEAR	MAKE	MODEL	SERIAL NO.	

[] CHECK IF COMMENTS

U	OFFICER IN CHARGE (NAME, POSITION, ASSIGNMENT)	DATE
	MEMBER MAKING REPORT (IF DIFFERENT FROM ABOVE)	DATE

TIMBER	AREA TYPE	FIRE DANGER RATING	TEMP	HUMIDITY:
WOODLAND	LAND USE		deg F	%
BRUSH	LATITUDE	LONGITUDE	WIND SPEED:	DIRECTION:
GRASS		SLOPE	mph	
CROP		%	ASPECT	
(... Crop Name _____)	PROPERTY MANAGEMENT		SHADE:	TIME OBSERVED
TOTAL ACRES BURNED	If Within 99' of Road, Railroad or Power Line...		%	
RATE SPREAD SUPPRESSION COST	HORIZ DIST TYPE OF R.O.W.		IF PERSON CAUSED...	
	ft		AGE GENDER	

CAUSE/FACTORS	
MAJOR CAUSE	FUEL MODEL
IGNITION FACTOR	ACTIVITY TYPE
CONTRIBUTING FACTOR (1) [] Cause [] Spread	CONTRIBUTING FACTOR (2) [] Cause [] Spread

INSURANCE INFO: Company:	Agent:	Phone #:
--------------------------	--------	----------

Truck-1 _____	Truck-2 <u>Tanker 65</u> <u>1227</u>	Engine-3 <u>66-1228</u>
1. <u>1244 Michael Shultice</u>	11. _____	21. _____
2. <u>1227 Lanny Shultice</u>	12. _____	22. _____
3. <u>1201 Jimmy Parker</u>	13. _____	23. _____
4. <u>1228 Mike Hammond</u>	14. _____	24. _____
5. <u>1222 Van Bower</u>	15. _____	25. _____
6. <u>1227 Gene Shultice</u>	16. _____	26. _____
7. _____	17. _____	27. _____
8. _____	18. _____	28. _____
9. _____	19. _____	29. _____
10. _____	20. _____	30. _____

Comments: _____

INCIDENT REPORT NORTEX V.F.D.

NFIRS-1
[] DELETE
[] CHANGE

A	FDID	INCIDENT NO 144	EXP NO	MO 2	DAY 14	YR 07	DAY OF WEEK 4	ALARM TIME 19:00	ARRIVAL TIME 19:06	IN SERVICE 19:20	
B	TYPE OF SITUATION FOUND Chimney Fire						TYPE OF ACTION TAKEN Disregarded			MUTUAL AID [] Recd [] Given	
C	FIXED PROPERTY USE						IGNITION FACTOR				
D	CORRECT ADDRESS 1919 Cr 3425							CO.	TWN	ZIP CODE	CENSUS TRACT
E	OCCUPANT NAME							TELEPHONE		ROOM/APT NO	
F	OWNER NAME				ADDRESS				TELEPHONE		
G	METHOD OF ALARM FROM PUBLIC				TYPE OF ALARM			DISTRICT	SHIFT	STATION	NO. ALARMS
H	911 USED		PERSONNEL RESPONDED (4)		ENGINES RESPONDED			AERIAL APPARATUS		OTHER VEHICLES	

I	NUMBER OF INJURIES FIRE SERVICE 0 OTHER	NUMBER OF FATALITIES FIRE SERVICE 0 OTHER
---	---	---

J	COMPLEX	MOBILE PROPERTY TYPE		
K	AREA OF FIRE ORIGIN	EQUIPMENT INVOLVED IN IGNITION		
L	FORM OF HEAT OF IGNITION	TYPE OF MATERIAL IGNITED	FORM OF MATERIAL IGNITED	
M	METHOD OF EXTINGUISHMENT	LEVEL OF FIRE ORIGIN	ESTIMATED LOSS	ESTIMATED VALUE

N	NUMBER OF STORIES	CONSTRUCTION TYPE	
O	EXTENT OF FLAME DAMAGE	EXTENT OF SMOKE DAMAGE	
P	DETECTOR PERFORMANCE	SPRINKLER PERFORMANCE	
Q	IF SMOKE SPREAD BEYOND ROOM OF ORIGIN	TYPE OF MATERIAL GENERATING MOST SMOKE	AVENUE OF SMOKE TRAVEL
R		FORM OF MATERIAL GENERATING MOST SMOKE	

S	IF MOBILE PROPERTY	YEAR	MAKE	MODEL	SERIAL NO.	LICENSE NO.
T	IF EQUIPMENT INVOLVED IN IGNITION	YEAR	MAKE	MODEL	SERIAL NO.	

U	[] CHECK IF COMMENTS	DATE
	OFFICER IN CHARGE (NAME, POSITION, ASSIGNMENT)	DATE
	MEMBER MAKING REPORT (IF DIFFERENT FROM ABOVE)	DATE

TIMBER	AREA TYPE	FIRE DANGER RATING	TEMP	HUMIDITY: %
WOODLAND	LAND USE		deg F	
BRUSH	LATITUDE	LONGITUDE	SLOPE %	ASPECT
GRASS	PROPERTY MANAGEMENT		WIND SPEED: mph	DIRECTION:
CROP			SHADE: %	TIME OBSERVED
(... Crop Name _____)				
TOTAL ACRES BURNED	If Within 99' of Road, Railroad or Power Line...		IF PERSON CAUSED...	
RATE SPREAD SUPPRESSION COST	HORIZ DIST TYPE OF R.O.W. ft		AGE GENDER	

CAUSE/FACTORS	
MAJOR CAUSE	FUEL MODEL
IGNITION FACTOR	ACTIVITY TYPE
CONTRIBUTING FACTOR (1) [] Cause [] Spread	CONTRIBUTING FACTOR (2) [] Cause [] Spread

INSURANCE INFO: Company:		Agent:	Phone #:
Truck-1/6 <u>1201</u>	Truck-2 _____	Engine-3 _____	
1. <u>Jimmy Parker - 1201</u>	11. _____	21. _____	
2. <u>Larry Shultz - 1227</u>	12. _____	22. _____	
3. <u>Mike Cannon - 1228</u>	13. _____	23. _____	
4. <u>Johnny Hollingworth 1219</u>	14. _____	24. _____	
5. _____	15. _____	25. _____	
6. _____	16. _____	26. _____	
7. _____	17. _____	27. _____	
8. _____	18. _____	28. _____	
9. _____	19. _____	29. _____	
10. _____	20. _____	30. _____	

Comments: _____

INCIDENT REPORT NORTEX V.F.D.

NFIRS-1

[] DELETE
[] CHANGE

A	FDID	INCIDENT NO <i>171</i>	EXP NO	MO <i>2</i>	DAY <i>21</i>	YR <i>07</i>	DAY OF WEEK <i>4</i>	ALARM TIME <i>2015</i>	ARRIVAL TIME	IN SERVICE
B	TYPE OF SITUATION FOUND <i>Reported structure fire</i>						TYPE OF ACTION TAKEN <i>disregarded before arrival</i>		MUTUAL AID [] Recd [] Given	
C	FIXED PROPERTY USE						IGNITION FACTOR			
D	CORRECT ADDRESS <i>CR 2335 OFF FM 3417</i>							CO.	TWN	ZIP CODE
E	OCCUPANT NAME							TELEPHONE		ROOM/APT NO
F	OWNER NAME				ADDRESS				TELEPHONE	
G	METHOD OF ALARM FROM PUBLIC				TYPE OF ALARM			DISTRICT	SHIFT	STATION
H	911 USED		PERSONNEL RESPONDED <i>(5)</i>		ENGINES RESPONDED		AERIAL APPARATUS		OTHER VEHICLES	

I	NUMBER OF INJURIES FIRE SERVICE <i>0</i>	OTHER	NUMBER OF FATALITIES FIRE SERVICE <i>0</i>	OTHER
---	---	-------	---	-------

J	COMPLEX	MOBILE PROPERTY TYPE
K	AREA OF FIRE ORIGIN	EQUIPMENT INVOLVED IN IGNITION
L	FORM OF HEAT OF IGNITION	TYPE OF MATERIAL IGNITED
M	METHOD OF EXTINGUISHMENT	FORM OF MATERIAL IGNITED
		ESTIMATED LOSS
		ESTIMATED VALUE

N	NUMBER OF STORIES	CONSTRUCTION TYPE
O	EXTENT OF FLAME DAMAGE	EXTENT OF SMOKE DAMAGE
P	DETECTOR PERFORMANCE	SPRINKLER PERFORMANCE
Q	IF SMOKE SPREAD BEYOND ROOM OF ORIGIN	TYPE OF MATERIAL GENERATING MOST SMOKE
R		AVENUE OF SMOKE TRAVEL
		FORM OF MATERIAL GENERATING MOST SMOKE

S	IF MOBILE PROPERTY	YEAR	MAKE	MODEL	SERIAL NO.	LICENSE NO.
T	IF EQUIPMENT INVOLVED IN IGNITION	YEAR	MAKE	MODEL	SERIAL NO.	

[] CHECK IF COMMENTS

U	OFFICER IN CHARGE (NAME, POSITION, ASSIGNMENT)	DATE
	MEMBER MAKING REPORT (IF DIFFERENT FROM ABOVE)	DATE

TIMBER	AREA TYPE	FIRE DANGER RATING	TEMP	HUMIDITY:
WOODLAND	LAND USE		deg F	%
BRUSH	LATITUDE	LONGITUDE	WIND SPEED:	DIRECTION:
GRASS		SLOPE	mph	
CROP		%	ASPECT	
(... Crop Name _____)	PROPERTY MANAGEMENT		SHADE:	TIME OBSERVED
TOTAL ACRES BURNED	If Within 99' of Road, Railroad or Power Line...		%	
RATE SPREAD SUPPRESSION COST	HORIZ DIST TYPE OF R.O.W.		IF PERSON CAUSED...	
	ft		AGE GENDER	

CAUSE/FACTORS	
MAJOR CAUSE	FUEL MODEL
IGNITION FACTOR	ACTIVITY TYPE
CONTRIBUTING FACTOR (1) [] Cause [] Spread	CONTRIBUTING FACTOR (2) [] Cause [] Spread

INSURANCE INFO: Company:	Agent:	Phone #:
--------------------------	--------	----------

Truck-1 65 1219 1227	Truck-2 66 1206 1201	Engine-3
1. Roy Pittman 1206	11. _____	21. _____
2. J. Parker 1201	12. _____	22. _____
3. Lanny Shultz 1227	13. _____	23. _____
4. J. Hollingsworth 1219	14. _____	24. _____
5. V. Brown 1222	15. _____	25. _____
6. _____	16. _____	26. _____
7. _____	17. _____	27. _____
8. _____	18. _____	28. _____
9. _____	19. _____	29. _____
10. _____	20. _____	30. _____

Comments: reported structure fire - was brush pile - disregarded before arrival.

INCIDENT REPORT NORTEX V.F.D.

NFIRS-1
[] DELETE
[] CHANGE

A	FDID	INCIDENT NO 179	EXP NO	MO 2	DAY 23	YR 07	DAY OF WEEK 6	ALARM TIME	ARRIVAL TIME	IN SERVICE
B	TYPE OF SITUATION FOUND STAND BY a MPFD						TYPE OF ACTION TAKEN		MUTUAL AID [] Recd [] Given	
C	FIXED PROPERTY USE						IGNITION FACTOR			
D	CORRECT ADDRESS							CO.	TWN	ZIP CODE
E	OCCUPANT NAME							TELEPHONE		ROOM/APT NO
F	OWNER NAME				ADDRESS				TELEPHONE	
G	METHOD OF ALARM FROM PUBLIC			TYPE OF ALARM			DISTRICT	SHIFT	STATION	NO. ALARMS
H	911 USED		PERSONNEL RESPONDED (4)		ENGINES RESPONDED		AERIAL APPARATUS		OTHER VEHICLES	

I	NUMBER OF INJURIES FIRE SERVICE	OTHER	NUMBER OF FATALITIES FIRE SERVICE	OTHER
---	------------------------------------	-------	--------------------------------------	-------

J	COMPLEX	MOBILE PROPERTY TYPE
K	AREA OF FIRE ORIGIN	EQUIPMENT INVOLVED IN IGNITION
L	FORM OF HEAT OF IGNITION	TYPE OF MATERIAL IGNITED
M	METHOD OF EXTINGUISHMENT	FORM OF MATERIAL IGNITED
		ESTIMATED LOSS
		ESTIMATED VALUE

N	NUMBER OF STORIES	CONSTRUCTION TYPE
O	EXTENT OF FLAME DAMAGE	EXTENT OF SMOKE DAMAGE
P	DETECTOR PERFORMANCE	SPRINKLER PERFORMANCE
Q	IF SMOKE SPREAD BEYOND ROOM OF ORIGIN	TYPE OF MATERIAL GENERATING MOST SMOKE
R		AVENUE OF SMOKE TRAVEL
		FORM OF MATERIAL GENERATING MOST SMOKE

S	IF MOBILE PROPERTY	YEAR	MAKE	MODEL	SERIAL NO.	LICENSE NO.
T	IF EQUIPMENT INVOLVED IN IGNITION	YEAR	MAKE	MODEL	SERIAL NO.	

[] CHECK IF COMMENTS

OFFICER IN CHARGE (NAME, POSITION, ASSIGNMENT)	DATE
MEMBER MAKING REPORT (IF DIFFERENT FROM ABOVE)	DATE

TIMBER	AREA TYPE	FIRE DANGER RATING	TEMP	HUMIDITY:
WOODLAND	LAND USE		deg F	%
BRUSH	LATITUDE	LONGITUDE	SLOPE	ASPECT
GRASS			%	
CROP	PROPERTY MANAGEMENT		WIND SPEED:	DIRECTION:
(... Crop Name _____)			mph	
TOTAL ACRES BURNED	If Within 99' of Road, Railroad or Power Line...		SHADE:	TIME OBSERVED
			%	
RATE SPREAD SUPPRESSION COST	HORIZ DIST TYPE OF R.O.W.		IF PERSON CAUSED...	
	R		AGE GENDER	

CAUSE/FACTORS	
MAJOR CAUSE	FUEL MODEL
IGNITION FACTOR	ACTIVITY TYPE
CONTRIBUTING FACTOR (1) [] Cause [] Spread	CONTRIBUTING FACTOR (2) [] Cause [] Spread

INSURANCE INFO: Company:		Agent:	Phone #:
Truck-1	Truck-2	Engine-3	
1. Jimmy Parker - 1201	11. _____	21. _____	
2. Van Buren - 1202	12. _____	22. _____	
3. Roy Tillman - 1206	13. _____	23. _____	
4. Jerry Shults - 1209	14. _____	24. _____	
5. _____	15. _____	25. _____	
6. _____	16. _____	26. _____	
7. _____	17. _____	27. _____	
8. _____	18. _____	28. _____	
9. _____	19. _____	29. _____	
10. _____	20. _____	30. _____	

Comments: Standby at MPFD Central for support until they got A-1 back in service. Their Engine One was also down.

INCIDENT REPORT NORTEX V.F.D.

NFIRS-1
[] DELETE
[] CHANGE

A	FDID	INCIDENT NO 187	EXP NO	MO 2	DAY 24	YR 07	DAY OF WEEK 6	ALARM TIME	ARRIVAL TIME	IN SERVICE
B	TYPE OF SITUATION FOUND woods fire powerline down						TYPE OF ACTION TAKEN		MUTUAL AID [] Recd [] Given	
C	FIXED PROPERTY USE woods						IGNITION FACTOR Power Line			
D	CORRECT ADDRESS CR 3130						CO.	TWN	ZIP CODE	CENSUS TRACT
E	OCCUPANT NAME						TELEPHONE		ROOM/APT NO	
F	OWNER NAME				ADDRESS				TELEPHONE	
G	METHOD OF ALARM FROM PUBLIC			TYPE OF ALARM			DISTRICT	SHIFT	STATION	NO. ALARMS
H	911 USED		PERSONNEL RESPONDED (5)		ENGINES RESPONDED		AERIAL APPARATUS		OTHER VEHICLES	

I	NUMBER OF INJURIES FIRE SERVICE 0 OTHER 0	NUMBER OF FATALITIES FIRE SERVICE 0 OTHER 0
---	--	--

J	COMPLEX	MOBILE PROPERTY TYPE
K	AREA OF FIRE ORIGIN	EQUIPMENT INVOLVED IN IGNITION
L	FORM OF HEAT OF IGNITION	TYPE OF MATERIAL IGNITED
M	METHOD OF EXTINGUISHMENT	FORM OF MATERIAL IGNITED
		ESTIMATED LOSS
		ESTIMATED VALUE

N	NUMBER OF STORIES	CONSTRUCTION TYPE
O	EXTENT OF FLAME DAMAGE	EXTENT OF SMOKE DAMAGE
P	DETECTOR PERFORMANCE	SPRINKLER PERFORMANCE
Q	IF SMOKE SPREAD BEYOND ROOM OF ORIGIN	TYPE OF MATERIAL GENERATING MOST SMOKE
R		AVENUE OF SMOKE TRAVEL
		FORM OF MATERIAL GENERATING MOST SMOKE

S	IF MOBILE PROPERTY	YEAR	MAKE	MODEL	SERIAL NO.	LICENSE NO.
T	IF EQUIPMENT INVOLVED IN IGNITION	YEAR	MAKE	MODEL	SERIAL NO.	

[] CHECK IF COMMENTS

U	OFFICER IN CHARGE (NAME, POSITION, ASSIGNMENT)	DATE
	MEMBER MAKING REPORT (IF DIFFERENT FROM ABOVE)	DATE

TIMBER	AREA TYPE	FIRE DANGER RATING	TEMP	HUMIDITY:
WOODLAND	LAND USE		deg F	%
BRUSH	LATITUDE	LONGITUDE	SLOPE	ASPECT
GRASS			%	
CROP	PROPERTY MANAGEMENT		WIND SPEED:	DIRECTION:
(... Crop Name _____)			mph	
TOTAL ACRES BURNED	If Within 99' of Road, Railroad or Power Line...		SHADE:	TIME OBSERVED
			%	
RATE SPREAD SUPPRESSION COST	HORIZ DIST TYPE OF R.O.W.		IF PERSON CAUSED...	
	ft		AGE	GENDER

CAUSE/FACTORS	
MAJOR CAUSE	FUEL MODEL
IGNITION FACTOR	ACTIVITY TYPE
CONTRIBUTING FACTOR (1) [] Cause [] Spread	CONTRIBUTING FACTOR (2) [] Cause [] Spread

INSURANCE INFO: Company:	Agent:	Phone #:
--------------------------	--------	----------

Truck-1 <u>64-1201</u>	Truck-2 _____	Engine-3 <u>56-1208</u>
1. <u>Mike Hammond 1228</u>	11. _____	21. _____
2. <u>Jimmy Parker -1201</u>	12. _____	22. _____
3. <u>HA Bligh -1254</u>	13. _____	23. _____
4. <u>Van Dore -1222</u>	14. _____	24. _____
5. <u>Larry Shuttles 1209</u>	15. _____	25. _____
6. _____	16. _____	26. _____
7. _____	17. _____	27. _____
8. _____	18. _____	28. _____
9. _____	19. _____	29. _____
10. _____	20. _____	30. _____

Comments: _____

CITY OF TALCO

BOX 365
TALCO, TX 75487
PHONE(903)379-3731
FAX(903)379-3311

K. M. (MIKE) SLOAN—MAYOR

CRAIG INGRAM
KENNY SWINFORD
Councilmen

JACKIE MOORE
Secretary

FIRE PROTECTION FOR FEBRUARY 2007.....\$ 1,000.00



Jackie Moore

City Secretary

FIRE REPORTS FOR FEBRUARY 2007

<u>DATE</u>	<u>OWNER</u>	<u>LOCATION</u>	<u>TYPE</u>
2-05-07	MIKE RANDLE	365 CR 3925	GRASS/STRUCTURE
2-06-07	LAMAETRIA REESE	TCRD 1455	STRUCTURE
2-08-07	WILLIE MCGILL	208 W PECAN ST, MT PLEASANT	STRUCTURE
2-08-07	RONNIE M BYRAN, SR	2602 US HWY 67 E	STRUCTURE
2-10-07	ROBERT HOLLIS	US 271 & TCRD 1820	SMOKE SCARE
2-11-07	DANIEL CROOKS	TCRD 3920 (205)	STRUCTURE
2-14-07	SHIRLEY WHITSEL	TCRD 3425 (1919)	STRUCTURE
2 21 07	UNKNOWN	FM 3417	STRUCTURE
2 24 07	HARTS BLUFF RANCH	TCRD 1915	WOODS



Jackie Moore
City Secretary

FIRE ACTIVITY REPORT FEBRUARY 2007


RANDY CARROLL	1	1	1	1	1	1	1
ROBERT HOLLIS	1						
RANDY WINNIFORD							
RICK WINNIFORD	1						
CLARENCE WATTS							
RYAN CASE	1	1					
GARY YOUNGBLOOD	1						
BO BROWN							
CODY COX							
KRIS MARTINSON							
RICHARD GRUBBS							
R.C. PITTS							
SAM ROSS	1						
JOSH MCGEE	1	1					
FRANK MCLAUCHLIN	1	1					
BILL BRADSHAW	1						
NATHAN CARROLL	1						
BRANDON JAGGERS							
JONATHAN GRISSOM							
CHRIS SHIRLEY	1						

20@ \$8.00= \$160.00

\$1000.00

+ 160.00

\$1160.00


City Secretary

☒ NORTH TITUS COUNTY
☐ TALCO FIRE DEPARTMENT

Randy Carroll
Fire Chief, Talco

Phone (903) 379-3331
PO Box 365
Talco, Tx 75487

Randy Hollis
Asst. Chief

Day of Monday Date 02-05-07 Location 365 LR 3925
 Reported 1434 TO 1437 On Scn 1446 UC 1459 Clear 1542 In Qrt. 1600
 Misc. Equip. — Eng. # 35 Truck # 32
 Distance to Incident 12.0 Weather Clear, windy Road Cond. dry
 Incident Reported By Sugar Hill Fire Reported To Talco Fire
 Owner Mike Randall Owner Add. 440 CR 3925, Fur Reservoir TX 75455
 Occupant none Owner Ph. # 903-379-2175
 Occ. Ph. # none Est. Loss \$ see Sugar Hill F.D.
 Insurance Co. — Agent —
 Type of Incident grass, structure (small) Action Taken extinguishment
 Type Const. (small wood frame shed) Property Used For shed, pasture
 Origin brush pile Cause wind blowing sparks
 Damage 1/2 acre
 Engineers (78-35-701) (7-32-717) Approx # Gals Water Used 1000 gal

Officer(s) in Charge 1800

1. <u>700 Randy Carroll</u>	11. <u> </u>
2. <u>717 Dan Hargrave</u>	12. <u> </u>
3. <u>730 Jody McGehee</u>	13. <u> </u>
4. <u>701 Duke R. Hall</u>	14. <u> </u>
5. <u>713 Bill Bruck</u>	15. <u> </u>
6. <u> </u>	16. <u> </u>
7. <u> </u>	17. <u> </u>
8. <u> </u>	18. <u> </u>
9. <u> </u>	19. <u> </u>
10. <u> </u>	20. <u> </u>

MISC. Owner burning brush unattended. Set grass on fire & spread to small shed. No damage to structure, etc

☐ Vehicle Year Lic. # VIN
☐ Equip. MAKE STATE SERIAL #
 MODEL VOLTAGE

INCIDENT NO. 009

MPFD - 109

☒ NORTH TITUS COUNTY ✓
☐ TALCO FIRE DEPARTMENT

Randy Carroll
Fire Chief, Talco

Phone (903) 379-3331
PO Box 365
Talco, Tx 75487

Randy Hollis
Asst. Chief

Day of

Week TUESDAY Date 02-06-07 Location TCR 1455Reported 1845 TO 1850 On Scn — UC — Clear 1910 In Qrt. 1915Misc. Equip. TNKR 35 Eng.# — Truck# —Distance to Incident 2 Weather clear Road Cond. dryIncident Reported By Firecom Reported To Talco UFDOwner LAMETRIA, REESE Owner Add. TCR 1455, Mt Pleasant, Tex 75453Occupant same Owner Ph. # 903-577-0775Occ. Ph. # — Est. Loss \$ —Insurance Co. — Agent —Type of Incident structure fire Action Taken cancelled enrouteType Const. — Property Used For —Origin — Cause —Damage —Engineers (TNKR 35-200) Approx # Gals Water Used 0Officer(s) in Charge 9001. 200 Randy Carroll 11. —2. — 12. —3. — 13. —4. — 14. —5. — 15. —6. — 16. —7. — 17. —8. — 18. —9. — 19. —10. — 20. —MISC. —☐ Vehicle Year — Lio. # — VIN —☐ Equip. MAKE — STATE — SERIAL # —MODEL — VOLTAGE —

INCIDENT NO. 010

☒ **NORTH TITUS COUNTY**
☐ **TALCO FIRE DEPARTMENT**

Randy Carroll
Fire Chief, Talco

Phone (903) 379-3331
PO Box 365
Talco, Tx 75487

Randy Hollis
Asst. Chief

Day of
Week THURSDAY Date 02-08-07 Location 208 West Pecan St. Mt Pleasant
 Reported 11:11 TO 11:11 On Scn 11:12 UC 1125 Clear 1149 In Qrt. —
 Misc. Equip. TNKR-35 Eng.# — Truck# —
 Distance to Incident 12.0 Weather Bugle Road Cond. wet
 Incident Reported By Junion Reported To Talco UFO
 Owner M'GILL, WILLIE Owner Add. 314 W MAGNOLIA, MT.
 Occupant none Owner Ph. # 903-575-9494
 Occ. Ph. # — Est. Loss \$ see Mt Pleasant report
 Insurance Co. — Agent —
 Type of Incident structure fire Action Taken extinguishment
 Type Const. single family wood frame Property Used For single family dwelling
 Origin unknown Cause unknown
 Damage heavy fire & smoke to structure
 Engineers (200 - TNKR 35) Approx # Gals Water Used 500 gal
 Officer(s) in Charge 900

1. <u>200 (Randy Carroll)</u>	11. <u>—</u>
2. <u>—</u>	12. <u>—</u>
3. <u>—</u>	13. <u>—</u>
4. <u>—</u>	14. <u>—</u>
5. <u>—</u>	15. <u>—</u>
6. <u>—</u>	16. <u>—</u>
7. <u>—</u>	17. <u>—</u>
8. <u>—</u>	18. <u>—</u>
9. <u>—</u>	19. <u>—</u>
10. <u>—</u>	20. <u>—</u>

MISC. Leaving funeral home when Junion paged structure fire on Pecan St. & James showing.

☐ Vehicle Year — Lic. # — VIN —
☐ Equip. MAKE — STATE — SERIAL # —
 MODEL — VOLTAGE —

INCIDENT NO. 041

☒ NORTH TITUS COUNTY
☐ TALCO FIRE DEPARTMENT

Randy Carroll
Fire Chief, Talco

Phone (903) 379-3331
PO Box 365
Talco, Tx 75487

Randy Hollis
Asst. Chief

Day of

Week THURSDAY Date 02-08-07 Location 2602 US HWY 67 E
Reported 1144 TO 1149 On Scn 1157 UC 1220 Clear 1244 In Qrt. 1430
Misc. Equip. TNKR 35 Eng.# Truck#
Distance to Incident 180 Weather cloudy Road Cond. wet
Incident Reported By Firecom Reported To Talco VFD
Owner BRYAN SR., RONNIE M Owner Add. 2602 US HWY 67 E, Mt Pleasant TX 75455
Occupant same Owner Ph. # cell - 903-466-6326
Occ. Ph. # same Est. Loss \$ unknown - see Mt Pleasant report
Insurance Co. Agent
Type of Incident structure Action Taken extinguishment
Type Const. brick home Property Used For single family dwelling
Origin couch Cause possible cigarette
Damage fire to living room & dining room. Heavy smoke rest of house
Engineers (200-TNKR 35) Approx # Gals Water Used 500

Officer(s) in Charge 900

1. <u>700 (Randy Carroll)</u>	11. <u> </u>
2. <u> </u>	12. <u> </u>
3. <u> </u>	13. <u> </u>
4. <u> </u>	14. <u> </u>
5. <u> </u>	15. <u> </u>
6. <u> </u>	16. <u> </u>
7. <u> </u>	17. <u> </u>
8. <u> </u>	18. <u> </u>
9. <u> </u>	19. <u> </u>
10. <u> </u>	20. <u> </u>

MISC. Left Keras to fire to respond to HWY 67 fire.

☐ Vehicle Year Lic. # VIN
☐ Equip. MAKE STATE SERIAL #
MODEL VOLTAGE

INCIDENT NO. 013

☒ **NORTH TITUS COUNTY**
☐ **TALCO FIRE DEPARTMENT**

Randy Carroll
Fire Chief, Talco

Phone (903) 379-3331
PO Box 365
Talco, Tx 75487

Randy Hollis
Asst. Chief

Day of

Week SATURDAY Date 02-10-07 Location US 271 & TCRd 1820Reported 0405 TO 0409 On Scn 0412 UC — Clear 0425 In Qrt. 0430Misc. Equip. — Eng.# — Truck# 32Distance to Incident 2 Weather clear Road Cond. dryIncident Reported By Kevin Cline Smith Reported To Talco VFDOwner Hollis, Robert 402-929-0223 Owner Add. US 271 S, TALCO, TX 75487Occupant — Owner Ph. # 903-329-7561Occ. Ph. # — Est. Loss \$ —Insurance Co. — Agent —Type of Incident smoke scare Action Taken investigation onlyType Const. — Property Used For cattle productionOrigin brush pile Cause set by ownerDamage noneEngineers 700-(E-32) Approx # Gals Water Used 0Officer(s) in Charge 7001. 700 (Randy Carroll) 11. —2. — 12. —3. — 13. —4. — 14. —5. — 15. —6. — 16. —7. — 17. —8. — 18. —9. — 19. —10. — 20. —

MISC. Called in by truck driver from Nebraska. Checked US 271 S to highly
Creech. Only found brush pile at Hollis Ranch on fire and still under
control. (RLC)

☐ Vehicle Year — Lic. # — VIN —☐ Equip. MAKE — STATE — SERIAL # —MODEL — VOLTAGE —

INCIDENT NO. 014
MP-0132

☒ NORTH TITUS COUNTY ✓
☐ TALCO FIRE DEPARTMENT

Randy Carroll
Fire Chief, Talco

Phone (903) 379-3331
PO Box 365
Talco, Tx 75487

Randy Hollis
Asst. Chief

Day of

Week SUNDAY Date 02-11-07 Location TC Rd 3920 (205)
Reported 1143 TO 1144 On Scn 1159 UC 1234 Clear 1340 In Qrt. 1514
Misc. Equip. TNKR 35 Eng.# 36 Truck# —
Distance to Incident 17 Weather Cloudy Road Cond. dry
Incident Reported By Firecom Reported To Talco VFD
Owner CROOKS, DANIEL Owner Add. 805 TC Rd 3920, Mt. Pleasant Tx 75485
Occupant Same Owner Ph. # 903-572-1677
Occ. Ph. # Same Est. Loss \$ unknown
Insurance Co. See Mt. Pleasant Agent Agent —
Type of Incident structure Action Taken extinguishment
Type Const. 2 bedroom brick Property Used For single family dwelling
Origin unknown Cause unknown
Damage Heavy fire & smoke to residence
Engineers (T-35-709 MLC) (E-36-700 RUC) Approx # Gals Water Used 4600 (Talco)
Officer(s) in Charge

1. <u>709</u> <u>N. Carroll</u>	11. _____
2. <u>704</u> <u>Spn Ross</u>	12. _____
3. <u>700</u> <u>Randy Carroll</u>	13. _____
4. _____	14. _____
5. _____	15. _____
6. _____	16. _____
7. _____	17. _____
8. _____	18. _____
9. _____	19. _____
10. _____	20. _____

MISC. One story brick vented thru roof - Heavy fire damage to structure.

☐ Vehicle Year _____ Lic. # _____ VIN _____
☐ Equip. MAKE _____ STATE _____ SERIAL # _____
MODEL _____ VOLTAGE _____

INCIDENT NO. 015

☒ NORTH TITUS COUNTY✓
☐ TALCO FIRE DEPARTMENT

Randy Carroll
Fire Chief, Talco

Phone (903) 379-3331
PO Box 365
Talco, Tx 75487

Randy Hollis
Asst. Chief

Day of Week WEDNESDAY Date FEB 14, 07 Location TCR 3425 (1919)
Reported 2059 TO 2106 On Scn — UC — Clear 2115 In Qrt. 2121
Misc. Equip. TR 35 Eng.# — Truck# —
Distance to Incident — Weather Cloudy (N Wind) cold Road Cond. dry
Incident Reported By MPFD (FIRECOM) Reported To TVFD
Owner WHITSEL, SHIRLEY Owner Add. 1919 TCR 3425 (Cockville Tx 75457)
Occupant same Owner Ph. # none
Occ. Ph. # same Est. Loss \$ —
Insurance Co. — Agent —
Type of Incident structure fire Action Taken cancelled enroute
Type Const. — Property Used For —
Origin — Cause —
Damage —
Engineers 705 Approx # Gals Water Used 0

- Officer(s) in Charge 900
- | | |
|---------------------------------|--------------|
| 1. <u>705 J.E.</u> | 11. <u>—</u> |
| 2. <u>726 - Fred McLaughlin</u> | 12. <u>—</u> |
| 3. <u>—</u> | 13. <u>—</u> |
| 4. <u>—</u> | 14. <u>—</u> |
| 5. <u>—</u> | 15. <u>—</u> |
| 6. <u>—</u> | 16. <u>—</u> |
| 7. <u>—</u> | 17. <u>—</u> |
| 8. <u>—</u> | 18. <u>—</u> |
| 9. <u>—</u> | 19. <u>—</u> |
| 10. <u>—</u> | 20. <u>—</u> |

MISC. Disregarded in Route.

☐ Vehicle Year — Lic. # — VIN —
☐ Equip. MAKE — STATE — SERIAL # —
MODEL — VOLTAGE —

INCIDENT NO. 18

☒ NORTH TITUS COUNTY ✓
☐ TALCO FIRE DEPARTMENT

Randy Carroll
 Fire Chief, Talco

Phone (903) 379-3331
 PO Box 365
 Talco, Tx 75487

Randy Hollis
 Asst. Chief

Cancelled en route

Day of

Week WEDNESDAY Date February 1-21, 2007 Location FM 3417

Reported 2005 TO 2008 On Scn — UC — Clear — In Qrt. 2023

Misc. Equip. — Eng. # 7-35 Truck # —

Distance to Incident — Weather Cloudy Road Cond. dry

Incident Reported By Mt. Pleasant Reported To (720) Talco VFD

Owner unknown Owner Add. —

Occupant — Owner Ph. # —

Occ. Ph. # — Est. Loss \$ —

Insurance Co. — Agent —

Type of Incident structure fire Action Taken cancelled en route

Type Const. — Property Used For —

Origin see misc. Cause control burn

Damage none

Engineers 715 Approx # Gals Water Used 0

Officer(s) in Charge 715 RW

- | | |
|-------------------------------|--------------|
| 1. <u>715 RW</u> | 11. <u>—</u> |
| 2. <u>726 Jack McLaughlin</u> | 12. <u>—</u> |
| 3. <u>—</u> | 13. <u>—</u> |
| 4. <u>—</u> | 14. <u>—</u> |
| 5. <u>—</u> | 15. <u>—</u> |
| 6. <u>—</u> | 16. <u>—</u> |
| 7. <u>—</u> | 17. <u>—</u> |
| 8. <u>—</u> | 18. <u>—</u> |
| 9. <u>—</u> | 19. <u>—</u> |
| 10. <u>—</u> | 20. <u>—</u> |

MISC. Reported as all county structure fire. On arrival Mr. PFD found large brush pile on fire behind house.

☐ Vehicle Year — Lic. # — VIN —
☐ Equip. MAKE — STATE — SERIAL # —
 MODEL — VOLTAGE —

INCIDENT NO. 020

☒ **NORTH TITUS COUNTY**
☐ **TALCO FIRE DEPARTMENT**

Randy Carroll
Fire Chief, Talco

Phone (903) 379-3331
PO Box 365
Talco, Tx 75487

Randy Hollis
Asst. Chief

N-33° 22.225
W 095° 00.708

Day of

Week SATURDAY Date 02-24-07 Location TCRd 1915 +
 Reported 1614 TO 1616 On Scn 1620 UC 1640 Clear 1210 In Qrt. 1715
 Misc. Equip. TNKR 35 Eng.# — Truck# 32
 Distance to Incident — Weather Clear (windy 25 sw 35) Road Cond. dry
 Incident Reported By DOYLE PRICE to FIRECOM Reported To Talco VFD
 Owner Harts Bluff Ranch Owner Add. TCRd 1915, Talco Tex 75487
 Occupant same Owner Ph. # —
 Occ. Ph. # — Est. Loss \$ —
 Insurance Co. — Agent —
 Type of Incident wooded fire Action Taken extinguishment
 Type Const. — Property Used For forest production
 Origin power lines Cause tree limb on power lines
 Damage 1/8 acre
 Engineers (TNKR 35-705) (T-32-730) Approx # Gals Water Used 200

Officer(s) in Charge

1. <u>TA McNeil (730)</u>	11. <u>—</u>
2. <u>705 [unclear]</u>	12. <u>—</u>
3. <u>700 Randy Carroll</u>	13. <u>—</u>
4. <u>728 Chris Shirley</u>	14. <u>—</u>
5. <u>—</u>	15. <u>—</u>
6. <u>—</u>	16. <u>—</u>
7. <u>—</u>	17. <u>—</u>
8. <u>—</u>	18. <u>—</u>
9. <u>—</u>	19. <u>—</u>
10. <u>—</u>	20. <u>—</u>

MISC. High winds blew tree limb onto power lines which shorted together & sent sparks into leaves. Responded to bystanders having fire knocked down on arrival, worked hot spots (R/C)

☐ Vehicle Year — Lic. # — VIN —
☐ Equip. MAKE — STATE — SERIAL # —
 MODEL — VOLTAGE —

Titus County Extension
Monthly Report
Kenny Rollins - Ag and Natural Resources
February 2007

Wrote four news articles for the local newspaper. Topics included farm pond problems, pruning roses, planting onions and lawn and weed issues. Have had over 300 phone call and 190 office visits from county residents this month.

Eight programs for new Master Gardeners were conducted during the month of February. We meet every Tuesday and Thursday from 6 til 9 p.m. We have seventeen new participants and several returning for additional training. The topics that were covered in these meeting included landscape design, , native plants, composting, plant disease, attracting birds, herbs, raised bed gardens, and many propagation exercises. Several new students traveled from neighboring counties to participate in the training. The group is very excited about the pleasant weather conditions and are looking forward to several work days. Our group sponsored Chris O'efinger to attend a Rainwater catchment program in Ft. Worth . He then returned and taught all master gardeners about the benefits, cost and construction of a home catchment system.

Conducted the Northeast Texas Wildlife Seminar on the 27th at the community center in Winnsboro. There were 80 attending the day long program. Several Extension Specialist presented programs and answered wildlife and habitat concerns.

Met with the county council 4-H group on the 29th. Visited with the club officers and leaders on how to conduct a meeting using parliamentary procedures. Plans are being made to have our 4-H banquet On June 2nd ,2007 at the Extension Office. Our 4-H program was approached to provide concession stand at the boat races March 14th and 15th on Lake Bob Sandlin.

The ladies Extension Education Club held a meeting for area extension groups on the 5th. Representatives from neighboring counties met for 4hrs of information sharing and idea trading for current and future programs.

High fertilizer cost and weed control were the most popular topics for beef producers. We were informed that we are in the seventh year of a twelve year dry spell. Previous history points to a twenty four year cycle. Conservation and good management practices will be needed to endure these conditions.

TEXAS AGRICULTURAL EXTENSION SERVICE
The Texas A&M University System

Monthly Schedule of Travel

Name: Kenny Rollins
County: Titus

Title: County Agent
Month: February 2007

Date	Scope and Description of Official Travel	Miles Traveled	Meals/Lodging
2/1	Mt. Pleasant -Mt Vernon, NTCC	47	
2/2	Post office - court house, Priefert ranch	33	
2/5	Mt. Pleasant High School - Harry Brown,	14	
2/6	Pilgrim's headquarters - Pittsburg	23	
2/7	Mason's - Mt. Pleasant	12	
2/8	Jerry Gwinn - Cookville, Argo	26	
2/9	Mt. Pleasant - Winnsboro	48	
2/10	Tyler	135	
2/12	Omaha - Cookville John McCallum	35	
2/13	Keith Kridler - Logan - Hill	22	
2/14	Mt. Pleasant - Chapel Hill	28	
2/15	Post office - Master Gardener supplies - Lowe's - Home Depot	37	
2/16	Pittsburg - Dan Loudon - Jim Woller	26	

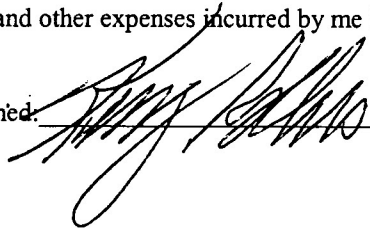
2/20	Mt. Pleasant - Morris County Annex	38	
2/21	Bloggett - Mt. Pleasant , Davis	18	
2/22	Wilson - M.G. - Sugar Hill - Parker trailer	44	
2/23	Chapel Hill Josh Stegall - Cody Saterfield	23	
2/26	Mt. Pleasant - Wal-Mart	12	
2/27	Winnsboro -cow/calf Mt. Pleasant M.G.	63	
2/28	Post Office - Talco	24	
Grand Total of mileage, meals and lodging columns		720	

Other expenses in field (list)

I hereby certify this is a true and correct report of travel (mileage) and other expenses incurred by me in performance of my official duties for the month shown.

Date: 3-9-07

Signed: _____



FEE CODE	FEE DESCRIPTION	GL ACCOUNT	COLLECTED	REFUNDS	LIABILITY	OFFENSES			
						PRIOR TO 9-01-95	9-01-95 THRU 8-31-97	9-01-97 THRU 8-30-99	AFTER 1-01-04
BOND	CASH BOND		2,000.00		2,000.00				
UNERN	UNERN		111.00		111.00				
	TOTAL DEPT				2,111.00				
	TOTAL FUND				2,111.00				
CJUDE	CONTINUING JUSTICE EDUCATION	010-202-202	21.00		21.00				
	TOTAL DEPT				21.00				
CLERK	CLERK'S FEES	010-340-400	10,312.60		10,312.60				80.00
CLM2	CLERK'S FEE	010-340-400	6,127.50		6,127.50				
CT	COUNTY TRANSACTION FEE	010-340-400	4.00		4.00				4.00
FINE	FINES	010-340-400	12,849.47		12,849.47		180.00	20.00	12,649.47
JUDGE	JUDGE'S FEES	010-340-400	40.00		40.00				
ML	MARRIAGE LICENSE	010-340-400	130.50		130.50				
SHERP	SHERIFF'S FEE	010-340-400	175.00		175.00				
TRIAL	TRIAL FEES	010-340-400	20.00		20.00				20.00
CTRM	COURTHOUSE RECORDS MANAGEMENT	010-340-406	50.00		50.00				45.00
SF	SECURITY FEES	010-340-407	458.00		458.00				6.00
	TOTAL DEPT				30,167.07		180.00	20.00	12,804.47
ATTY	ATTORNEY'S FEES	010-426-410	305.00		305.00				50.00
	TOTAL DEPT				305.00				50.00
	TOTAL FUND				30,493.07		180.00	20.00	12,854.47
LAWLB	LAW LIBRARY	018-342-403	280.00		280.00				
	TOTAL DEPT				280.00				
	TOTAL FUND				280.00				
COMPT	COMPTROLLER BIRTH CERTIFICATE FEE	041-202-065	363.60		363.60				
	TOTAL DEPT				363.60				
	TOTAL FUND				363.60				
CJTRND	CIVIL JUDICIAL FUND FEE	041-202-049	40.00		40.00				
CTF	FAMILY TRUST FUND	041-202-066	139.50		139.50				
JFUND	JUDICIAL FUND FEE	041-202-067	30.00		30.00				30.00
CCC	CONSOLIDATED COURT COST	041-202-115	166.00		166.00				166.00
LS	LEGAL SERVICES (INDIGENT FEES)	041-202-115	40.00		40.00				
JURY	JURY FEE-CRIMINAL AFTER 9/1/2005	041-202-124	4.00		4.00				

Commissioner's Court
Teresa Price

DISTRIBUTION SUMMARY FOR TERESA PRICE COUNTY CLERK

FEE CODE	FEE DESCRIPTION	GL ACCOUNT	COLLECTED	REFUNDS	LIABILITY	OFFENSES			
						PRIOR TO 9-01-95	9-01-95 THRU 8-31-97	9-01-97 THRU 8-30-99	9-01-01 THRU 12-31-03
JS	JUDICIAL SALARY	041-202-127	304.00		304.00				8.00
JSF	JURY SERVICE FUND	041-202-127	8.00		8.00				8.00
TCVCF	TX. CRIME VICTIMS COMPENSATION FUND	041-202-135	24.00		24.00				24.00
	TOTAL DEPT				755.50				236.00
	TOTAL FUND				755.50				236.00
CKRM	CLERK'S RECORD MANAGEMENT	043-340-400	1,813.00		1,813.00				5.00
ARCHI	ARCHIVE FEE	043-340-401	2,019.00		2,019.00				
ARCH2	ARCHIVE FEE	043-340-401	316.00		316.00				
	TOTAL DEPT				4,148.00				5.00
	TOTAL FUND				4,148.00				5.00
	TOTAL COLLECTED		38,151.17		38,151.17			180.00	20.00
	LESS MONEY WITHOUT A GL ACCT NBR				2,111.00-				
	TOTAL MONEY WITH A GL ACCT NBR				36,040.17			180.00	20.00

2000 Bond

36,151.17

180.00 20.00 13,095.47

County joins regional transit authority

By ASHLEY TOMPKINS
Tribune City Editor

Titus County Commissioners' Court unanimously voted Monday to join the North East Texas Regional Mobility Authority (NET RAM) at \$1,500 a year in hopes of having local transportation projects heard more loudly in Austin.

The authority, which represents several counties in the Northeast Texas region, is an independent government agency and works in all aspects of transportation planning, including finance, design, construction, and maintenance.

With approval, Titus County will have one voting member on the NET RAM board, which oversees project proposals and funding.

"If we don't join and (other counties) get ahead, we'll be behind," said Precinct 4 Commissioner Thomas Hockaday, who made the motion to join.

"I think we've got to be part of anything that deals with building roads. Hopefully, we'll get some projects out of this thing," he added.

Current members include Bowie, Cass, Cherokee, Gregg, Harrison, Pannola, Rusk, Smith, Upshur and Wood counties. Camp County Commissioners' Court has yet to decide if their county will join.

Transportation projects include roads and streets, railroads, bike and walk trails and parking garages. The authority's biggest project to date is Loop 49, a current toll road being constructed in Tyler.

If and when Titus County sees projects approved by the board, a funding source must be found.

While NET RAM represents its members, it does not have the budget to solely fund large transportation projects, said board treasurer Tab Beall.

Funding sources Beall suggested include toll roads, pass-through funding, public-private partnerships and revenue bonds. He added state level funds are "drying up."

"The strength of our proposal is that we will have a larger voice in Austin," Beall said. "We have a better chance if

we have a group."

Members must still go before the Texas Transportation Commission (TTC) in Austin for project approval.

Titus County is also not guaranteed a percentage each year of funds to be dedicated to local projects.

According to the Texas Department of Transportation (TxDOT), during the past 25 years, Texas' population has increased 57 percent, use of roads grew 95 percent and state road capacity grew only 8 percent.

Historically, roadways have been constructed as funding from gasoline taxes becomes available. However, the need for roadways far outpaces funds available.

The state gas tax funds 32 percent of the current state transportation budget. In order to meet expansion needs during the next 25 years, TxDOT officials estimate the gas tax would need to increase by 600 percent to \$1.40 per gallon.

See County, Pg. 8A

County from page 1A

"I'm not telling you (that) you have to join; all I'm telling you is that I see there could be benefits," said Bob Ratcliff, TxDOT-Atlanta district engineer.

He said it would be "one additional tool in the tool box to use."

According to Ratcliff, the TTC is interested in seeing regions present transportation needs rather than small communities.

Local projects mentioned include extending the Green Carpet Route, which runs from Paris to Houston, and constructing an underpass at the Union Pacific Railroad.

While he respects the court's decision, Titus County Judge Sam Russell said he's not sure joining the group will guarantee the county a better position when competing for projects.

"We're paying to join a group here that is competing for projects," he said. "We're still competing. I just think it

is one more step by the Transportation Commission to shield themselves (from) having to put up with local government."

In other action, commissioners voted to table a request from Claude Alexander with the Titus County Historical Commission to display county historical items on the courthouse's first floor, where the former bell was held, until the county can look at insurance coverage for the items.

County officials feel insurance is needed since many displayed items are privately owned.

Alexander agreed. Potential items to be displayed include more than 100 pioneer photographs donated to the Mount Pleasant Library by Russell's father, Traylor Russell.

"It could generate interest for a museum," Alexander said.

Items would be changed out periodically over the year.

In other news, Allied Waste Management may now move along with plans to invest \$1.56 million in Titus County, after commissioners approved the company issuing \$170 million in tax-exempt bonds.

Allied Waste is responsible for the pay back of these funds.

According to Victor Cain, Allied Waste plans to spend \$1 million on the city-owned landfill and \$500,000 on the company's street trucks.

Improvements will be included on the county's tax roll.

Commissioners also appointed Frances Neal as a Titus County representative to the Lake Regional Mental Health and Mental Retardation Center board of trustees, approved the county's road map, approved the sale of 20 acre of county land, and approved all travel requests.