

**NOTICE OF MEETING OF THE
COMMISSIONERS' COURT OF TITUS COUNTY, TEXAS**

Notice is hereby given that a Regular Meeting of the Commissioners' Court of Titus County, Texas, will be held on the 10th day of December, 2007, at 9:00 o'clock A.M., in the Titus County Courthouse, County Courtroom, 100 West First Street, Suite 205, Mt Pleasant TX 75455, at which time the following subjects will be discussed not necessarily in the order presented:


PLEDGE OF ALLEGIANCE

INVOCATION



1. Public comments and/or requests for information on non-agenda items in accordance with Section 551.042, Texas Open Meetings Act
 - a. 2007 Annual Report from the North East Texas Regional Mobility Authority – Hudson Old
 - b. Master Gardeners' Report – Chris Olfinger/Pat Adams
 - c. Update on Loop Project – Scott Young
2. Consider and possibly approve minutes for November 26, 2007
3. Consider and possibly approve Addendum to Roofing Contract with Hefner Roofing, LLC
4. Consider and possibly approve moving Commissioners' Court from Monday, December 24, 2007 to Friday, December 21, 2007
5. Consider and possibly approve increase in Cobra premiums
6. Consider and possibly approve granting County Judge the authority to extend current leases at the Witt Building
7. Consider and possibly approve travel and seminars for Titus County employees and elected officials
8. Approve oral and written reports of county officials
9. Approve budget amendments
10. Sign pay orders and approve payments
11. Closing comments by County Judge and Commissioners, if any

ADJOURN

Commissioners' Court of Titus County, Texas


County Judge

I, the undersigned County Clerk, do hereby certify that the above Notice of Meeting of the Commissioners' Court of Titus County, Texas, is a true and correct copy of said Notice, and that I posted a true and correct copy of said Notice on the bulletin board and doors of the Titus County Courthouse and Annex, places readily accessible to the general public at all times, prior to 9:00 o'clock A.M., on the 7th day of December, 2007, and remained so posted for at least 72 hours preceding the scheduled time of said meeting.


County Clerk / Deputy County Clerk


**COMMISSIONERS' COURT OF TITUS COUNTY, TEXAS
REGULAR MEETING
DECEMBER 10 2007**

PUBLIC OFFICIALS AND PUBLIC ATTENDING:

**Sam W. Russell, County Judge
Mike Fields, Commissioner Precinct 2
Thomas Hockaday, Commissioner Precinct 4
Stefanie Morlen, County Clerk Office
William White, Purchasing
Phil Engle
Scott Young
Norma Narramore
Paul Lindsey
Chris Olfinger
Claude Alexander
Liz Hobbs
Dwayne Fant**

**Bob Fitch, Commissioner Precinct 1
Phillip Hinton, Commissioner Precinct 3
Carl Johnson, County Auditor
Joyce Simpson, Assistant to County Judge
Ron Staggs, Environmental Investigator
Cole Hefner
Ashley Tompkins
Jake Narramore
Pat Adams
Kenny Rollins
Ross Moss
Jeannie Fant
Hudson Old**

Judge Sam Russell called the Regular Meeting to order at 9:00 a.m. on December 10, 2007 noting that for the record, notices were posted for the appropriate amount of time at places readily accessible to the general public at all times and remained posted for at least 72 hours preceding the scheduled time of said meeting.

Judge Sam Russell led the Commissioners' Court in the Pledge of Allegiance. Commissioner Thomas Hockaday gave the invocation.

1. Public comments and/or requests for information on non-agenda items in accordance with Section 551.042, Texas Open Meetings Act

a. 2007 Annual Report from the North East Texas Regional Mobility Authority

Judge Sam Russell gave the report in the absence of Hudson Old who had to leave. It is required by law for NET RMA to submit an annual report which is to include the 2008 budget, 5-year plan, project spreadsheets and maps.

One function of the NET RMA is to keep the county aware of transportation priorities and projects in the region. In notes left by Mr. Old, he had heard Chairman Jeff Austin speak two times and in those two times, Titus County was singled out. Mr. Austin stated that in terms of the potential to influence local road construction, the Commissioners' Court's part in building a loop around Mt Pleasant stands alone in the district as a local entity employing new funding mechanisms. Beyond that, the Chamber Transportation Committee has identified and prioritized local transportation priorities per attached. Judge Russell said this is underscored by reduction of funds by TxDOT and NET RMA in having a revenue source of income.

b. Master Gardeners' Report

Kenny Rollins, County Extension Agent, brought forth an update on the projects that the Master Gardeners are working on. He then introduced Chris Olfinger, President of the Master Gardeners, who informed the court that there was a 6 month, 1 year, 3 year and 5 year plan outlined by the Master Gardeners. The Master Gardens are located at the Titus County Extension Office and surrounding property.

Mr. Olfinger, in turn, introduced Pat Adams, Executive Vice President of the Mt Pleasant Chamber of Commerce, who stated that their projects were a cooperative partnership between Titus County, Mount Pleasant-Titus County Chamber of Commerce, City of Mount Pleasant and the Cypress Basin Master Gardeners. Ms. Adams said that they first became interested in this project because of the public interest in the nature trails at Tankersley Gardens and once they were no longer open to the public, something was needed to work with tourism. Not only does this project promote tourism, but it also provides a student and community educational venue. Ms. Adams stated that The 5 year plan has already become a 3 year plan because some of it has been started and that they are going to apply for a grant in assisting with finances.

The 21st Century program at Northeast Texas Community College is working on projects for an after school programs to include a greenhouse for educational purposes.

c. Update on Loop Project

Mr. Scott Young with Pate Transportation gave an update on the status of what is going on with the Loop project. An implementation agreement with TxDOT was approved by the Commissioners' Court which is to be used for research. A Titus County Technical Committee was formed consisting of Pate Engineering, Right of Way Acquisition; City of Mt Pleasant; TxDOT and Titus County Commissioners. They are to meet on a regular basis on the loop project.

The schematic design on 271 entails redesign of power lines. All utility adjustments are not a part of the contract. Mr. Young stated that there should not be a lot of utility adjustments.

The Environmental documents on 271 are now in Austin awaiting approval and then will move to the Federal Highway Administration. The FM leg of the loop will lag behind because the state had already started on 271 before the East loop was approved.

TxDOT has seen an increase in material costs due to increased in steel and oil. Judge Russell asked what happens if costs go up higher than what was projected and was told that the county is responsible for the program whether it comes in below, on target, or above the project budget. If costs do go over budget, there is the option

of The Tax Reinvestment Zone which came about as a result of the last legislation. Funds would come from money locally. We need to look into applying for funds from this program. The judge asked if these funds were available thru NET RMA as a source of revenue and was told that NET RMA has no money. Commissioner Mike Fields stated that inflation costs were figured into the cost of the loop.

Mr. Young will give a monthly report to the Commissioners' Court each month. Judge Russell asked if there would be another public meeting for people to look at the design plan. Mr. Young said that there would be, especially since the people along the Tennyson Road had concerns. There has been a shift in design due to these concerns. Commissioner Fields again stated that everyone of these property owners have been notified of changes that have been made.

2. Consider and possibly approve minutes for November 26, 2007

Motion was made by Commissioner Phillip Hinton and seconded by Commissioner Bob Fitch to approve minutes for November 26, 2007. Motion carried unanimously.

3. Consider and possibly approve Addendum to Roofing Contract with Hefner Roofing LLC

Judge Sam Russell stated that this addendum was to cover additional roof on the Witt property that the County recently purchased last month and repairs or replacement of deteriorated decking and joists. There is approximately 7200 square feet in the Witt property. Judge Russell had a couple of concerns in that there was not an exact figure on 4.2.1 (labor and material to replace deteriorated decking with same dimension lumber @ \$7.00 per square foot) and 4.2.2. (Labor and material to replace deteriorated joists with same dimension lumber - \$7.00 per lineal foot). There is no way that Hefner Roofing can tell how many square feet of deteriorated decking or deteriorated joists needs to be replaced until they get to that part of the roof. The addition of the Witt property would be \$58,400.00.

Motion was made by Commissioner Thomas Hockaday and seconded by Commissioner Mike Fields to approve Addendum to Roofing Contract with Hefner Roofing LLC. Motion carried unanimously.

4. Consider and possibly approve moving Commissioners' Court from Monday, December 24, 2007 to Friday, December 21, 2007.

Motion was made by Commissioner Thomas Hockaday and seconded by Commissioner Phillip Hinton to approve moving Commissioners' court from Monday, December 24, 2007 to Friday, December 21, 2007. Motion carried unanimously.

5. Consider and possibly approve increase in Cobra Premiums

County Auditor, Carl Johnson, referred to the handout presented to the Commissioners and the Judge. Cobra rates are now \$740/month for employee; \$830/month with dependent and \$890/month with more than one dependent. His recommendation was to increase Cobra Premiums \$25.00 per month making the cost be \$765/month for employee; \$855/month for one dependent and \$915/month with more than one dependent.

Motion was made by Commissioner Thomas Hockaday and seconded by Commissioner Phillip Hinton to approve increase of \$25/month in Cobra premiums. Motion carried.

6. Consider and possibly approve granting County Judge the authority to extend current leases at the Witt Building

Judge Russell explained that these were the buildings next to the Annex. The Democratic Party is leasing for \$225/month plus utilities and will need to be extended through November, 2008. A copy of the lease will need to be sent to the State. We are willing to work with those who are currently leasing as their lease comes up for renewal and not put them out.

Motion was made by Commissioner Phillip Hinton and seconded by Commissioner Mike Fields to grant County Judge the authority to extend current leases at the Witt building. Motion carried unanimously.

7. Consider and possibly approve travel and seminars for Titus County employees and elected officials

County Auditor, Carl Johnson, stated that there was no travel requests turned in.

8. Approve oral and written reports of county officials

Reports were received from Environmental Investigator; District Clerk; Sugar Hill VFD; Cookville VFD; Talco VFD; Winfield VFD and Auditor's office.

Motion was made by Commissioner Phillip Hinton and seconded by Commissioner Bob Fitch to approve oral and written reports of county officials. Motion carried unanimously.

9. Approve budget amendments

Carl Johnson reported that there were no budget amendments.

10. Sign pay orders and approve payments

Motion was made by Commissioner Phillip Hinton and seconded by Commissioner Bob Fitch to sign pay orders and approve payments. Motion carried.

11. Closing comments by County Judge and Commissioners, if any

Judge Russell reported that there had been a fire at the courthouse caused from a spark from the roofers but was quickly put out with all repairs being made by Hefner Roofing. Hefner Roofing used an Ozone machine over the weekend to remove the odor from fourth floor. They are to start on the Annex today.

Judge Russell informed the court that a Commissioners' meeting would be held at 10:00 on Friday, November 16th to canvass votes for the Constitutional amendment election that was held on November 6, 2007.

Adjourn

Motion was made by Commissioner Thomas Hockaday and seconded by Commissioner Phillip Hinton to adjourn. Motion carried unanimously.

Tuesday, December 14, 1997

Titus County approves scope of repairs

By JIMMY THOMPSON
Titus County Editor

Titus County Commissioners' Court approved amending its contract for roof repairs to several county buildings by more than \$58,000 Monday with the addition of more repairs.

The amended amount covers repairs to the roof of what is referred to as the "Witt" building purchased by the county in late October.

Work includes repairs to deteriorated decking and joists. Hefner Roofing Co. will complete the additional work, estimated at 7,200 square feet, as part of its contract with the county.

Titus County Judge Sam Russell expressed some concern over work that has no estimated expense.

"If there's something wrong over there, we've got to get it fixed, but my concerns are not really being able to put an exact figure on the items...labor and material...we'll know all that when we get in there, but if it's deteriorated, we've got to do it anyway," Russell said.

At the time of the amendment, actual costs of labor and materials for the deteriorated

decking and joists are unknown at the time, and won't be known until work begins.

Cole Hefner estimated costs to be \$5 per square foot for decking and \$7 per square foot for joists. Titus County will be charged \$1,250 in additional roof repairs.

"It would be kind of foolish to put a roof on rotten decking," Precinct 4 Commissioner Thomas Hockaday offered. He said it's hard to say if the repairs will be expensive or less than anticipated.

The building, west of the courthouse annex, houses five offices. In addition to

See County, Pg. 2B

more repairs, the court voted to extend the lease agreement with the Titus County Democratic Party for office space through November of next year at \$225 a month.

The court will extend leases for other businesses housed in the building as they come up and if they fit in with the county's plan to expand.

Master Gardener program starts November

By ASHLEY TOMPKINS
Tribune City Editor

Grace Farley spent years tending her rose bushes with loving care, but next refused to grow. And those that did grow, well, they didn't last long.

She began to wonder if she was doing something wrong. She had seen plenty of rose bushes growing in Des Moines and Mount Pleasant, so what was so different about her? Was it the amount of sunlight and water? Was it the fertilizer she used?

She found her answer one evening sitting in a Cypress Basin Master Gardener program.

"I learn an awful lot about roses sitting in that class," Farley said. "I learned it has a lot to do with the soil, and if the soil isn't right for rose growing, you have to add the nutrients that are needed. I didn't know that before."

Farley also learned how to do root cuttings so that she could grow more roses and how to look for signs that the plants weren't doing so well.

Farley is just one of dozens who last year signed up for the Cypress Basin Master Gardener program. At the first of each year, classes open to those who want to learn more about caring for their lawn, flower and vegetable gardens, harvesting rainwater, or like Farley, just want to learn how to make their gardens grow.

"The program is really open to anyone who wants to learn more about horticulture or who just want to get involved with planting and gardening," said Chris Oeffinger, the program's president. Oeffinger was certified as a Master Gardener two-and-a-half years ago and has since served as president, leading new students.

Each member must go through 50 hours of training, held in three-hour sessions two nights a week from January through March. One night could be dedicated to butterfly gardens

During a recent Cypress Basin Master Gardener class, Master Gardener Keith Krider helps students take cuttings to start their own plant. Throughout the next three months, students will learn about plants, growing vegetables and herbs, and the soil in Northwest Iowa.



Increase in material costs impact loop construction

By ASHLEY TOMPKINS
Tribune City Editor

Increases in the cost of construction materials is a topic of concern for Titus County officials when discussion turns to plans for the east and west loops.

With 15 months to go before bids are let, material costs continue to increase due to inflation, and the swell could result in the county making up the difference if costs top the project's current budget.

The project is currently budgeted at \$150 million and some change. In all, \$180 million is available for the project. With \$30 million still available, the county is OK, according to Scott Young, with Pate Transportation Partners, the firm handling Titus County's pass-through finance program.

"What happens if the price of construction materials goes through the roof? What's that going to do to our project if the projects are way out of kilter than what we estimated to begin with?" Titus County Judge Sam Russell recently asked.

Young replied the county is responsible for the program, whether it comes in below, on target, or above the projected budget.

"That's why it's important to look at your costs," Young told Russell.

Although he couldn't pinpoint the per-

centage, Young said TxDOT has seen a huge increase in material costs. He attributed increases to the cost for oil and steel, the last of which is affected by a building boom in China, the war in Iraq, and a flat gas tax.

Precinct 2 Commissioner Mike Fields said the county feared an increase in costs due to inflation and made sure a financial cushion was included in the final implementation agreement signed between the county and the Texas Department of Transportation earlier this year.

"(Cost is) always the unknown, but I know this is one of things that we worked real hard at," Fields said. "This is what we were afraid of. What if inflation instead of 3 or 4 percent was 5 or 6 percent?"

Fields said the county should have a better handle on project costs when work on U.S. 271, known as the west loop, and F.M. 1000 and F.M. 2348, comprising the east loop, is bid out in March 2009.

"There are times when your bids come



Russell

See Loop, Pg. 9A

back in and you're shocked. I would think that there will be some pretty good estimates," Russell added.

If costs do top the \$180 million available and the county is left with the tab, Young explained there is one option — the Tax Reinvestment Zone.

Called TRZ for short, the zone is another financing tool provided by the state that would take into consideration land values near the loops now and what they would be the future and calculates funds the county could take advantage of.

But it's not new money, as Russell pointed out.

"It's going to be money that comes from us locally. So, this is just another gimmick that the legislature came up with..." Russell, a former state representative, said.

Not all news was doom and gloom. Young said engineers did manage to save the county millions of dollars recently with a quick loop redesign near the airport. He explained power lines in the area conflicted with one loop's path. Instead of burying the lines underground at a price of several million dollars, engineers realigned the road.

"We're aware of the costs... and we are looking at all techniques and methods to help with the costs to the county," Young said.

He noted the county is on schedule to begin construction on the loops in April of 2009. The completed environmental study on U.S. 271 is in Austin for approval and then will move on to the Federal Highway Administration.

Environmental study work continues for F.M. 1000 and F.M. 2348.

"(F.M. 1000 and F.M. 2348) are lagging behind (U.S.) 271 only because (U.S.) 271 has been worked on for a long time," Young said. "The schedule shows that even though the FMs are lagging on the environmental, they catch up because they're not as long or as complicated, so hopefully, (construction on all three will) be going at the same time."

Construction on all three is slated to begin in April of 2009 with a finish date of December 2010 on F.M. 1000 and F.M. 2348 and October 2011 on U.S. 271.

Local County Commissioners meet on Monday

Titus County Commissioners' Court will meet Monday, Dec. 10, at 9 a.m. in the county courtroom of the Titus County Courthouse.

Meetings

from page 1A

The agenda includes:

- Public comments including the 2007 Annual Report from the North East Texas Regional Mobility Authority, Master Gardeners' Report, and an update on the loop project;

- Consider and possibly approve minutes for Nov. 26, 2007;

- Consider and possibly approve addendum to roofing contract with Hefner Roofing, LLC;

- Consider and possibly approve moving commissioners' court from Monday, Dec. 24, 2007 to Friday, Dec. 21, 2007;

- Consider and possibly approve increase in COBRA premiums;

- Consider and possibly approve granting county judge the authority to extend current leases at the Witt Building;

- Consider and possibly approve travel and seminars for Titus County employees and elected officials;

- Approve oral and written reports of county officials;

- Approve budget amendments;

- Sign pay orders and approve payments;

- Closing comments by county judge and commissioners, if any.

house. The agenda includes:

- Approve minutes of the meeting of Nov. 26, 2007;

- Audit claims against the county and authorize their payment;

- Monthly reports;

- First reading: El Dorado Bay, Lot 8R-2;

- First reading: Replat Panther Creek Lots 31-39, Phase 1;

- Consider Eagle Recorder for preservation of county clerk's records contract;

- Request permission to

advertise for bids for security perimeter fence at Franklin County Jail;

- Budget amendment regarding countywide right-of-way;

- Budget amendment - Library;

- Approve hotel/motel tax policy;

- Comments by elected officials and public.

The Camp County Commissioners' Court will meet Monday, Dec. 10, at 8:30 a.m.

in the county courtroom of the Camp County Courthouse.

The agenda includes:

- Approve minutes;
- Reports of elected officials;

- Possible approval of Camp County employee holidays;

- Open bids and possible action on financial software package;

- Possible approval of combining Democrat and Republican primary elections.

Sunday, December 9, 2007

**COMMISSIONERS' COURT
SPECIAL MEETING
November 26, 2007**

BE IT REMEMBERED THAT THE TITUS COUNTY COMMISSIONERS' COURT met in a special meeting on Monday, November 26, 2007, in the Titus County Courtroom with the following members present:

SAM W. RUSSELL	COUNTY JUDGE
BOB FITCH	COMMISSIONER PRECINCT 1
MIKE FIELDS	COMMISSIONER PRECINCT 2
PHILLIP HINTON	COMMISSIONER PRECINCT 3
THOMAS HOCKADAY	COMMISSIONER PRECINCT 4
TERESA PRICE	COUNTY CLERK

PUBLIC AND COUNTY OFFICIALS ATTENDING MEETINGS

GAIL NORRIS	RON STAGGS	BRETT THOMAS	PATTI THOMAS
PAUL LINDSEY	ARVEL SHEPARD	WILLIAM WHITE	CARL JOHNSON
ASHLEY TOMPKINS	JAKE NARRAMORE	NORMA NARRAMORE	JOYCE SIMPSON

1. IN THE MATTER OF PUBLIC COMMENTS AND/OR REQUESTS FOR INFORMATION ON NON-AGENDA ITEMS IN ACCORDANCE WITH SECTION 551-042, TEXAS OPEN MEETINGS ACT.

None

2. IN THE MATTER OF CONSIDERING AND POSSIBLY APPROVING THE MINUTES FOR November 13, 2007 AND November 16, 2007.

Motion was made Commissioner Bob Fitch and was seconded by Commissioner Phillip Hinton to approve the foregoing minutes.

Motion carried unanimously.

SEE ATTACHMENT # 2

3. IN THE MATTER OF CONSIDERING AND POSSIBLY APPROVING 2008 TITUS COUNTY HOLIDAYS.

Motion was made Commissioner Mike Fields and was seconded by Commissioner Bob Fitch to approve the holiday schedule.

Motion carried unanimously.

SEE ATTACHMENT # 3

4. IN THE MATTER OF CONSIDERING AND POSSIBLY APPROVING THE 2008 SCHEDULE OF MEETINGS FOR COMMISSIONER'S COURT.

Motion was made by Commissioner Mike Fields and was seconded by Commissioner Phillip Hinton to approve the 2008 schedule with February 11th moved to February 8th because of school conflict.

Motion carried unanimously.

SEE ATTACHMENT #4

5. IN THE MATTER OF CONSIDERING AND POSSIBLY APPROVING RENEWAL OF MEDICAL PLAN.

Motion was made by Commissioner Thomas Hockaday and was seconded by Commissioner Phillip Hinton to approve the new carrier to be Alliance-American National.

Motion carried unanimously.

Motion was made by Commissioner Phillip Hinton and was seconded by Commissioner Mike Fields to use Access Direct wrapped with Access Direct Platinum and PHCS as Network providers.

Motion carried unanimously.

Motion was made by Commissioner Bob Fitch and was seconded by Commissioner Thomas Hockaday to leave insurance benefits as they are and to raise dependent coverage premiums \$10.00 per month per dependent.

Motion carried- Judge Russell opposed.

Motion was made by Commissioner Bob Fitch and was seconded by Commissioner Phillip Hinton to table setting Cobra premiums until the next Commissioners Court meeting.

Motion carried unanimously.

6. IN THE MATTER OF CONSIDERING AND POSSIBLY APPROVING LEASES FOR THE FOLLOWING LAND.

LUMINANT TRACT #1221 FOR PRECINCT #1

LUMINANT TRACT #342, #502 AND #608 FOR PRECINCT #2

LUMINANT TRACT # 1717 AND #1724 FOR PRECINCT #3

Motion was made by Commissioner Mike Fields and was seconded by Commissioner Phillip Hinton to approve the leases for the tracts of land.

Motion carried unanimously.

7. IN THE MATTER OF CONSIDERING AND POSSIBLY APPROVING PLAT OF LAKESIDE ADDITION, PART OF JOHN WATSON SURVEY A-619.

Motion was made by Commissioner Mike Fields and was seconded by Commissioner Bob Fitch to approve the plat.

Motion carried unanimously.

8. IN THE MATTER OF CONSIDERING AND POSSIBLY APPROVING PLAT OF LATSON HEIGHTS ADDITION LOT 14W-R AND LOT 14E-R, BLOCK 6.

Motion was made by Commissioner Thomas Hockaday and was seconded by Commissioner Phillip Hinton to approve the plat.

Motion carried unanimously.

9. IN THE MATTER OF CONSIDERING AND POSSIBLY APPROVING JEWEL D. LEE AS DEPUTY SHERIFF.

Motion was made by Commissioner Bob Fitch and was seconded by Commissioner Mike Fields.

Motion carried unanimously.

SEE ATTACHMENT # 9

10. IN THE MATTER OF CONSIDERING AND POSSIBLY APPROVING RESOLUTION OF VOTES CAST TO ELECT DIRECTORS FOR TITUS COUNTY APPRAISAL DISTRICT FOR THE YEAR 2008-2009.

Motion was made by Commissioner Mike Fields and seconded by Commissioner Phillip Hinton to approve the 906 votes to be divided 5 ways between Randy Beckett, Alford Flanagan, Gerald Hampton, Ezeal McGill, and Charles Wright.

Motion carried unanimously.

SEE ATTACHMENT # 10

11. IN THE MATTER OF CONSIDERING AND POSSIBLY APPROVING THE APPOINTMENT OF JENNIFER ARNOLD TO TITUS COUNTY CHILD WELFARE BOARD.

Motion was made by Commissioner Thomas Hockaday and was seconded by Commissioner Bob Fitch to approve appointment of Jennifer Arnold to Titus County Child Welfare Board.

Motion carried unanimously.

12. IN THE MATTER OF CONSIDERING AND POSSIBLY APPROVING TRAVEL AND SEMINARS FOR TITUS COUNTY EMPLOYEES AND ELECTED OFFICIALS.

None

13. IN THE MATTER OF CONSIDERING AND POSSIBLY APPROVING ORAL AND WRITTEN REPORTS OF COUNTY OFFICIALS.

Motion was made by Commissioner Phillip Hinton and was seconded by Mike Fields to approve reports.

Motion carried unanimously.

SEE ATTACHMENT # 13

14. IN THE MATTER OF CONSIDERING AND POSSIBLY APPROVING BUDGET ADJUSTMENTS.

None

15. IN THE MATTER OF SIGNING PAY ORDERS AND APPROVING PAYMENTS.

Motion was made by Commissioner Phillip Hinton and seconded by Commissioner Bob Fitch to approve.

Motion carried.

SEE ATTACHMENT # 15.

16. IN THE MATTER OF ADJOURNMENT.

Motion was made by Commissioner Thomas Hockaday and seconded by Commissioner Phillip Hinton to adjourn.

Motion carried unanimously.

Hudson Old
NET RMA, Titus County Representative

December 10, 2007

re: Annual report to the Honorable Sam Russell and Titus County Commissioners

Thank you for appointing me as Titus County's member on the Northeast Texas Regional Mobility Authority. NET RMA is required by law to submit to you an annual report. The report you received last week was prepared by PBS&J, the engineering firm performing administrative, marketing and accounting services in addition to design of current NET RMA projects. Budget information is behind tab A.

Enacted in 2004, the authority to create Regional Mobility Authorities is a legislative answer to the state highway department's projected shortfalls. The legislative package provides legal standing to generate revenue to fund new highway construction through mechanisms including tolls and special property taxing districts.

As reflected by regional priority projects on the first page behind tab C of your report, beyond road construction NET RMA's authority extends to other shipping and transportation including railroads.

As recently described by Tyler Banker and Board Chairman Jeff Austin to the local chamber's transportation committee, one function of NET RMA is keeping each county aware of transportation priorities and projects in the region. In that regard, NET RMA's vision is providing oversight if not insight to linking transportation planning and projects going beyond basic transportation. NET RMA's function includes development of shipping arteries critical to commercial development.

As defined by member counties, transportation projects for each member county are listed behind tab C of your report. In addition to Titus County projects listed by PBS&J in preparation of this report, I am submitting to you a project list compiled by the chamber transportation committee chaired by Charles Black.

Behind tab D you'll find a regional map with highlights depicting pending projects as well as individual county maps relating to construction priorities as listed by individual counties behind tab C.

In the two times I've heard Chairman Austin speak, he has singled out Titus County. In terms of the potential to influence local road construction, this commissioners' court's part in building a loop around Mt. Pleasant stands alone in the district as a local entity employing new funding mechanisms. Beyond that, the chamber transportation committee has identified and prioritized local transportation priorities.

As your representative to NET RMA, as of today I have a 100 percent attendance record, having been present at the board's one regular meeting held since being appointed. My perspective of NET RMA is limited to a broad overview. I would welcome any questions trusting that you'll allow me to refer them to Chairman Austin or his designated source before providing answers.

My office phone is 903-577-8245.

MOUNT PLEASANT/TITUS COUNTY CHAMBER OF COMMERCE

1604 N. Jefferson ♦ Mount Pleasant, Texas 75456
903-572-8567 ♦ fax: 903-572-0613 ♦ info@mtpleasanttx.com
www.mtpleasanttx.com

2008 Transportation Projects for Mount Pleasant & Titus County

1. Widen FM 1735 from South of the college to State Hwy 11.
2. Add frontage rd on I 30 from FM 1402 on North side to CR 3210 and on South side from FM 1402 to CR 3010 and upgrade 3010 to frontage road 1402 this completes frontage rds to FM 1001.
3. Extend FM 3417 North along CR 2400 to IH 30.
4. Add entrance and exit ramps at IH 30 and US 67 West.
5. Widen Edwards Street for turn lane to right from Old Paris Road.
6. East-West extension of FM 1993 to US Hwy 271.
7. East Texas Gulf Highways Association Green Carpet Route – Continue to work and support all of the efforts to develop the four lane highway to Oklahoma with emphasis on bridge replacements at the creeks South of Talco.
8. Widen FM 2152 to 28' to county maintenance.
9. Extend FM 2152 to State Hwy 71, 8.9 miles.
10. Extend 2152 North to Titus County line at Sulphur River.
11. Develop loop rd on East side of Regional Airport.
12. *Frontage RD on 271 -*

Items committed but not yet commenced

1. Widen FM 1735 from SH 49 to college.

Master Gardens



Purpose: *Master Gardens* is a cooperative educational and beautification project of the Titus County Extension Agency, Cypress Basin Master Gardeners, Titus County Commissioners Court, City of Mount Pleasant and the Mount Pleasant-Titus Co. Chamber of Commerce. The purpose of the project is to develop a tourist attraction and to provide student and community education by instilling the appreciation of nature, developing good stewardship of the land through education, recycling and conservation.

Overview: *Master Gardens* is located at the Titus County Extension Office and surrounding property. When completed, *Master Gardens* will have demonstration gardens of Texas Super Star Plants, a Greenhouse, rain water catchments, raised bed demonstration areas, composting area, aquatic habitat pond, a nature trail, bluebird nesting boxes and a gazebo.

COMPLETED:

South Side: Three demonstration beds are completed on the south side of the County Extension office. The beds contain Texas Super Star Plants that thrive in East Texas with little no attention.

Front: The front beds and signage have been completed with brochure racks and weather proof display cases for maps, community and project information.

FUTURE PLANS:

Greenhouse: The Master Gardeners will reconstruct the Greenhouse that was donated by the City of Mount Pleasant and use it in the Master Gardeners' educational program and use it for growing bedding plants.

Rain Water Harvesting: Three thousand tanks on the north and south side of the building will capture enough rain water runoff to meet the existing beds and greenhouse requirements. Rain water harvesting will be used as an educational tool for visiting students, visitors, residents and businesses.

Raised Beds: Raised bed planting will be incorporated in the Gardens for roses, vegetables and provide a wild life food plot for deer and other animals.

Composting: A composting area will provide demonstrations on recycling organic materials and its usage.

Aquatic Habitat: A pond area will be constructed providing a plant and wildlife habitat.

Nature Trail: A Nature Trail will be constructed in the wooded area on the east side of the County Extension property and will include:

- Independent wildlife watering station providing a water catch for wildlife.
- Native plant identification area. We will work with the Texas Parks & Wildlife Forestry Service.
- A gazebo will provide a gathering stop for instruction and rest area.

- Bluebird nesting boxes.

Cypress Basin Master Gardeners: Many of the programs and services for this project are provided by the Cypress Basin Master Gardeners. Master Gardeners is a volunteer program with training provided by the Titus County Extension Service. For certification, volunteers are required to complete fifty hours of training and fifty hours of community service.

Project Finances: Financing for the project is coming from the sale of plants, a grant from the Mount Pleasant/Titus County Chamber of Commerce, support from the Titus County Commissioners Court and the City of Mount Pleasant.

Completion: When completed, *Master Gardens* will be open to the public, used as an educational tool and promoted as a tourist destination.

The above and foregoing minutes for November 26, 2007,
were read and approved this ^{10th} 17th day of December, 2007.



SAM W. RUSSELL, COUNTY JUDGE




BOB FITCH, COMMISSIONER PRECINCT #1



MIKE FIELDS, COMMISSIONER PRECINCT #2



PHILLIP HINTON, COMMISSIONER PRECINCT #3



THOMAS E. HOCKADAY, COMMISSIONER PRECINCT #4

TERESA PRICE, COUNTY CLERK

Addendum to Signed Contract

Dated: October 8, 2007

These Addenda to the contract made this 8th day of November by and between:

The "Owner" Titus County
100 West First Street
Mt. Pleasant, TX 75455

The "Contractor" Hefner Roofing, LLC
4309 FM 3384
Pittsburg, TX 75686
903-856-2932

Article 1 Contract Documents and Definitions

- 1.1 October 8th contract shall be expanded to include completing the two roofs west of current Annex project "~~Wickes~~ ^{WITT} Building" in accordance with Specifications dated September 6, 2007.

Article 2 The Work

- 2.1 Add western two (2) roofs of Annex ^{WITT} "~~Wickes~~" Building to the scope of work.
2.2 In addition to September 4th specifications, the following additional work must be performed:
2.2.1 Provide labor and material to replace deteriorated decking with same dimension lumber.
2.2.2 Provide labor and material to replace deteriorated joists with same dimension lumber.
2.2.3 Provide labor and material to frame out roof step down roof areas.

Article 3 Time of Commencement and Substantial Completion


- 3.1 Extend substantial completion date to March 15, 2008.

Article 4 The Contract Sum

- 4.1 Add \$58,400.00 (Fifty Eight Thousand Four Hundred Dollars) to contract amount for completing two (2) west roofs of Annex.
4.2 In addition contractor shall be compensated for the following itemized costs on these two additional roofs.
4.2.1 Labor and material to replace deteriorated decking with same dimension lumber - \$7.00 per square foot.
4.2.2 Labor and material to replace deteriorated joists with same dimension lumber - \$7.00 per lineal foot.
4.2.3 Labor and material to frame (fir) out roof step down areas so proper flashing may be executed-\$1,250.00.

This above addendum agreement signed by:


Owner: Titus County


Authorized Signature

County Judge
Title

Date: December 10, 2007

Contractor: Hefner Roofing, LLC


Authorized Signature

Vice Pres
Title

Date: Nov 11 2007

Addendum to Signed Contract

Dated: October 8, 2007

These Addenda to the contract made this 8th day of November by and between:

The "Owner" Titus County
100 West First Street
Mt. Pleasant, TX 75455

The "Contractor" Hefner Roofing, LLC
4309 FM 3384
Pittsburg, TX 75686
903-856-2932

Article 1 Contract Documents and Definitions

- 1.1 October 8th contract shall be expanded to include completing the two roofs west of current Annex project "~~Wickes~~ ^{W, H} Building" in accordance with Specifications dated September 6, 2007.

Article 2 The Work

- 2.1 Add western two (2) roofs of Annex ^{W, H} "~~Wickes~~" Building to the scope of work.
2.2 In addition to September 4th specifications, the following additional work must be performed:
2.2.1 Provide labor and material to replace deteriorated decking with same dimension lumber.
2.2.2 Provide labor and material to replace deteriorated joists with same dimension lumber.
2.2.3 Provide labor and material to frame out roof step down roof areas.

Article 3 Time of Commencement and Substantial Completion

- 3.1 Extend substantial completion date to March 15, 2008.

Article 4 The Contract Sum

- 4.1 Add \$58,400.00 (Fifty Eight Thousand Four Hundred Dollars) to contract amount for completing two (2) west roofs of Annex.
4.2 In addition contractor shall be compensated for the following itemized costs on these two additional roofs.
4.2.1 Labor and material to replace deteriorated decking with same dimension lumber - \$7.00 per square foot.
4.2.2 Labor and material to replace deteriorated joists with same dimension lumber - \$7.00 per lineal foot.
4.2.3 Labor and material to frame (fir) out roof step down areas so proper flashing may be executed-\$1,250.00.

This above addendum agreement signed by:


Owner: Titus County

Authorized Signature

Title

Date: _____ / _____ 2007

Contractor: Hefner Roofing, LLC



Authorized Signature



Title

Date: Nov / 16 2007

BENEFITS FOR 2007

November 28, 2007

Medical:

In Network: \$ 2,000.00 out of pocket
600.00 Deductible

Out of Network: \$ 4,000.00 out of pocket
1,000.00 Deductible

Dependent Coverage:

Employee	—
One	\$ 250.00
Two	300.00
Three	350.00
Four	400.00
Five +	500.00

Cobra Rates

740
830
890



Dental:

Maximum Benefit for Year:	\$ 1,000.00
Deductible	50.00
Family per month	23.50
Spouse	11.48
Child	11.74

Wellness Benefit per Year: \$ 600.00

County Contributes 675/mo per employee

2008

Employee

Cobra Rates

615	Employee	765
260	1 Dep	855
320	2 Dep	915
380	3 Dep	915
440	4 Dep	915
550	5+ Dep	915

corrected copy


**Environmental Investigation
Titus County**

DATE 11-30-2007

TO; County Judge and Commissioners Court
FROM; Ron Staggs
SUBJECT; Monthly Report

NUMBER OF PERMITS ISSUED FOR OSSF -----	11
NUMBER OF OSSF INSPECTION'S -----	6
REVENUES RECEIVED -----	\$ 2400.00
COMPLAINTS RECEIVED -----	0
COMPLAINTS RESOLVED -----	1
CHARGES FILED -----	1
MEETINGS ATTENDED -----	0
SCHOOL'S ATTENDED -----	0
NUISANCE COMPLAINT'S RECEIVED -----	0
NUISANCE COMPLAINTS CORRECTED -----	1
COURT CASES FILED -----	0
GUILTY----_1_	DISMISSED ----_1_

Respectfully Submitted



Ron Staggs
Titus County Environmental Investigator #OS 0020595

RECEIVED

TITUS COUNTY JUDGE

DISTRIBUTION SUMMARY FOR DEBRA ABSTON, DISTRICT CLERK

FEE CODE	FEE DESCRIPTION	GL ACCOUNT	COLLECTED	REFUNDS	LIABILITY	OFFENSES			
						PRIOR TO 9-01-95	9-01-95 THRU 8-31-97	9-01-97 THRU 8-30-99	AFTER 1-01-04
ATTY	attorney's fee		1,250.00		1,250.00				
HPA	Department of State		10,206.00		10,206.00				
OUTCO	Out of County Sheriff/Constable		900.00		900.00				
REFND	REFUNDS		40.00		40.00				
UNERN	Unearned		566.00		566.00				
TOTAL DEPT			12,962.00		12,962.00				
TOTAL FUND			12,962.00		12,962.00				
ABSTR	abstract of judgment	010-103-101	16.00		16.00				
APCAL	NOTICE OF APPEAL	010-103-101	15.00		15.00				
CAFFE	Attorney general capias	010-103-101	31.68		31.68				
CERTM	CERTIFIED MAIL SERVICE	010-103-101	1,425.00		1,425.00				
CIT	citations	010-103-101	584.00		584.00				
CITFE	Attorney Ageneral Citation	010-103-101	202.62		202.62				
CLKFE	Attorney General Clerk's Fee	010-103-101	268.80		268.80				
COPY	Copies	010-103-101	289.00		289.00				
COUNT	counter claim	010-103-101	75.00		75.00				
CWCLK	Civil Clerk's Fee	010-103-101	2,933.00		2,933.00				
EOFFE	Attorney General Employer's Order	010-103-101	757.50		757.50				
EXECU	writ of execution	010-103-101	24.00		24.00				
HABEA	writ of habeas corpus	010-103-101	8.00		8.00				
INTER	interventions	010-103-101	75.00		75.00				
JURY	Jury Fee	010-103-101	150.00		150.00				
M&E	motion to enforce	010-103-101	45.00		45.00				
M&M	motion to modify	010-103-101	90.00		90.00				
M&T	motion to transfer	010-103-101	30.00		30.00				
NODFE	Attorney General Motions Fee	010-103-101	118.80		118.80				
POSSE	writ of possession	010-103-101	8.00		8.00				
PROTE	PROTECTIVE ORDER	010-103-101	5.00		5.00				
PSCLK	Passport Clerk	010-103-101	4,170.00		4,170.00				
RS	Record Search	010-103-101	10.00		10.00				
SALE	order of sale	010-103-101	16.00		16.00				
SDUFE	sch reimbursement	010-103-101	74.63		74.63				
SERVE	Sheriff's Fee	010-103-101	1,125.00		1,125.00				
SHRFE	Attorney General Sheriff's Fee	010-103-101	396.00		396.00				
WITHH	withholding of earnings	010-103-101	60.00		60.00				
TOTAL DEPT			13,003.03		13,003.03				

RECEIVED

TITUS COUNTY JUDGE

Debra Abston
District Clerk

DISTRIBUTION SUMMARY FOR DEBRA ABSTON, DISTRICT CLERK

FEE CODE	FEE DESCRIPTION	GL ACCOUNT	COLLECTED	REFUNDS	LIABILITY	PRIOR TO 9-01-95	9-01-95 THRU 8-31-97	9-01-97 THRU 8-30-99	OFFENSES 8-31-99 THRU 8-31-01	9-01-01 THRU 12-31-03	AFTER 1-01-04
FPE	FAMILY PROTECTION FEE	010-202-226	210.00		210.00						
	TOTAL DEPT		210.00		210.00						
RPF	Records Preservation Fee	010-340-701	395.00		395.00						
	TOTAL DEPT		395.00		395.00						
	TOTAL FUND				13,608.03						
STENO	Steno Fee	017-103-101	750.00		750.00						
	TOTAL DEPT		750.00		750.00						
SECUR	Security Service Fee	017-340-707	245.00		245.00						
	TOTAL DEPT		245.00		245.00						
	TOTAL FUND				995.00						
LL	Law Library Fee	018-103-101	1,715.00		1,715.00						
	TOTAL DEPT		1,715.00		1,715.00						
	TOTAL FUND				1,715.00						
STIND	STATE FUND & INDIGENT FEE FAMILY	041-202-055	990.00		990.00						
SPFIC	STATE FUND & INDIGENT FEE CIVIL	041-202-056	1,750.00		1,750.00						
JSF	JUDICIAL SUPPORT FEE	041-202-129	2,035.00		2,035.00						
	TOTAL DEPT		4,775.00		4,775.00						
IND	Indigent Fee	041-345-450	135.00		135.00						
	TOTAL DEPT		135.00		135.00						
	TOTAL FUND				4,910.00						
DCRPF	district clerk records management	044-103-101	390.00		390.00						
	TOTAL DEPT		390.00		390.00						
	TOTAL FUND				390.00						
	TOTAL COLLECTED		34,580.03		34,580.03						
	LESS MONEY WITHOUT A GL ACCT NBR				12,962.00						
	TOTAL MONEY WITH A GL ACCT NBR				21,618.03						
	TOTAL UNEARNED AS OF 11/30/2007		41,907.14								

DISTRIBUTION SUMMARY FOR DEBRA ABSTON, DISTRICT CLERK

FEE CODE	FEE DESCRIPTION	GL ACCOUNT	COLLECTED	REFUNDS	LIABILITY	OFFENSES					
						PRIOR TO	9-01-95 THRU	9-01-97 THRU	8-31-99 THRU	9-01-01 THRU	AFTER
						9-01-95	8-31-97	8-30-99	8-31-01	12-31-03	1-01-04
	TOTAL DEPT										
	TOTAL FUND										
CLERK	Criminal Clerks Fee	010-103-101	932.00		932.00						932.00
DA	District Attorney Fee	010-103-101	561.00		561.00						561.00
FINE	Fine	010-103-101	4,147.00		4,147.00	150.00		20.00	153.00	702.00	3,122.00
SF	Sheriff's Fee for Criminal	010-103-101	642.00		642.00				69.00		574.00
SSF	Security Service Fee	010-103-101	41.00		41.00				6.00		35.00
TF	Transaction Fee	010-103-101	22.50		22.50						20.50
TRIAL	Trial Fee	010-103-101	128.00		128.00					2.00	
	TOTAL DEPT		6,473.50		6,473.50	150.00		20.00	227.00	704.00	5,372.50
	TOTAL FUND		6,473.50		6,473.50						
RMF	Records Management Fee	010-340-702	251.50		251.50					48.50	203.00
	TOTAL DEPT		251.50		251.50					48.50	203.00
	TOTAL FUND		251.50		251.50						
CRJUR	JURY SERVICE FEE	041-202-121	48.00		48.00	150.00		20.00	227.00	752.50	5,575.50
CJSF	CRIMINAL JUDICIAL SUPPORT FEE	041-202-151	44.00		44.00						48.00
	TOTAL DEPT		92.00		92.00						48.00
	TOTAL FUND		92.00		92.00						
TRF	Time Payment Fee	041-343-450	250.50		250.50					34.50	216.00
	TOTAL DEPT		250.50		250.50					34.50	216.00
	TOTAL FUND		250.50		250.50						
FA	Fugitive Apprehension	041-346-450	5.00		5.00					5.00	
	TOTAL DEPT		5.00		5.00					5.00	
	TOTAL FUND		5.00		5.00						
CCC	Consolidated Court Cost	041-347-450	1,313.00		1,313.00		11.00		62.00	201.00	1,039.00
	TOTAL DEPT		1,313.00		1,313.00		11.00		62.00	201.00	1,039.00
	TOTAL FUND		1,313.00		1,313.00						
JVCD	Juvenile Crime & Delinquency	041-348-450	.50		.50					.50	
	TOTAL DEPT		.50		.50					.50	
	TOTAL FUND		.50		.50						
CVC	Victim's of Crime Fund	041-350-450	15.50		15.50					15.50	
	TOTAL DEPT		15.50		15.50					15.50	
	TOTAL FUND		15.50		15.50						
JCPT	Judicial Training Fund	041-353-450	2.00		2.00					2.00	
	TOTAL DEPT		2.00		2.00					2.00	
	TOTAL FUND		2.00		2.00						
CDCRM	CRIMINAL DIST CLERKS RECORD MANAGE	044-103-101	29.50		29.50		11.00		62.00	258.50	1,347.00
	TOTAL DEPT		29.50		29.50		11.00		62.00	258.50	1,347.00
	TOTAL FUND		29.50		29.50						
	TOTAL COLLECTED		8,433.00		8,433.00	150.00	11.00	20.00	289.00	1,011.00	6,952.00

LESS MONEY WITHOUT A GL ACCT NBR

TOTAL MONEY WITH A GL ACCT NBR

TOTAL UNEARNED AS OF 11/30/2007 41,907.14

8,433.00

150.00

11.00

20.00

289.00

1,011.00

6,952.00

SUGAR HILL VOLUNTEER FIRE DEPARTMENT

Fire Protection for the Month of November, 2007

Protection	600.00
Insurance	-211.00

	389.00
Volunteers	444.00

	833.00
--	--------

RECEIVED

TITUS COUNTY JUDGE

SUGAR HILL VOLUNTEER FIRE DEPARTMENT INCIDENT REPORT

Incident Number	92	Mutual Aid Information:	
Date	11/4/07	Circle FD's that responded, even if disregarded	
Day of Week	Sunday	Sugar Hill	Talco
Alarm Time	11:50	Mt. Pleasant	Cookeville
En Route	11:58	Nortex	Five Star
Arrival/On Scene		Winfield	Tri-Lakes
Controlled		T.F.S	
In Service	12:06	Other Departments Incident Report _____	

Location or address CR 4850 Nortex

Owner Name _____ Phone Number _____

GPS Lat. _____ Long _____

Resources and Apparatus

Total number of Sugar Hill Personnel 4 Total number of Sugar Hill Apparatus 1

Circle Apparatus Used and fill in gallons used:

Engine 20 gallons used 0

Brush 22 gallons used _____ Brush 23 gals used _____

Tanker 27 gallons used _____ Tanker 28 gallons used _____

Volunteers Signature and Call #

POV 1. Jerry Clark 18009

POV 2. Michelle Clark 181010

E203. Larry Hearner 18021

E20 Ludy Thompson 180812

5. _____ 13

6. _____ 14

7. _____ 15

8. _____ 16

SUGAR HILL VOLUNTEER FIRE DEPARTMENT

INCIDENT REPORT

Incident Number <u>093</u>	Mutual Aid Information:	<u>Public Assist</u>
Date <u>11-7-07</u>	Circle FD's that responded, even if disregarded	
Day of Week <u>Wednesday</u>	<u>Sugar Hill</u> Talco	
Alarm Time <u>03:45</u>	Mt. Pleasant Cookeville	
En Route _____	Nortex Five Star	
Arrival/On Scene _____	Winfield Tri-Lakes	
Controlled _____	T.F.S	
In Service <u>13:55</u>	Other Departments Incident Report _____	

Location or address <u>600 Cr 3925</u>
Owner Name <u>SHIRLEY Livingston Farm</u> Phone Number _____
GPS Lat. _____ Long _____

<u>Resources and Apparatus</u>
Total number of Sugar Hill Personnel <u>3</u> Total number of Sugar Hill Apparatus <u>1</u>

<u>Circle Apparatus Used and fill in gallons used:</u>	<u>Engine 20</u> gallons used <u>750 gal</u>
Brush 22 gallons used _____	Brush 23 gals used _____
Tanker 27 gallons used _____	Tanker 28 gallons used _____

Volunteers Signature and Call #
99 1. <u>Anty Thompson</u> <u>18039</u>
99 2. <u>Bonnie Thompson</u> <u>180510</u>
99 3. <u>Eudy Thompson</u> <u>180811</u>
4. _____ <u>12</u>
5. _____ <u>13</u>
6. _____ <u>14</u>
7. _____ <u>15</u>
8. _____ <u>16</u>

SUGAR HILL VOLUNTEER FIRE DEPARTMENT

INCIDENT REPORT

Incident Number <u>94</u> Date <u>11-08-07</u> Day of Week <u>Thursday</u> Alarm Time <u>7:46</u> En Route <u>7:49</u> Arrival/On Scene _____ Controlled _____ In Service <u>7:53</u>	Mutual Aid Information: Circle FD's that responded, even if disregarded <div style="display: flex; justify-content: space-around;"><div style="text-align: center;"><u>Sugar Hill</u> <u>Mt. Pleasant</u> <u>Nortex</u> Winfield T.F.S</div><div style="text-align: center;"><u>Talco</u> <u>Cookeville</u> Five Star Tri-Lakes</div></div> Other Departments Incident Report _____
--	---

Location or address mile marker 167 I-30
Owner Name _____ **Phone Number** _____
GPS Lat. _____ **Long** _____

Resources and Apparatus
Total number of Sugar Hill Personnel 16 **Total number of Sugar Hill Apparatus** 1

Circle Apparatus Used and fill in gallons used:

Engine 20 gallons used 0

Brush 22 gallons used _____

Brush 23 gals used _____

Tanker 27 gallons used _____

Tanker 28 gallons used _____

Volunteers Signature and Call #

20 1. <u>[Signature]</u>	1800	9
94 2. <u>[Signature]</u>	1803	10
44 3. <u>[Signature]</u>	1804	11
20 4. <u>[Signature]</u>	1819	12
44 5. <u>[Signature]</u>	1802	13
94 6. <u>[Signature]</u>	1801	14
7. _____		15
8. _____		16

SUGAR HILL VOLUNTEER FIRE DEPARTMENT INCIDENT REPORT

Incident Number <u>095</u>	Mutual Aid Information:
Date <u>11-16-07</u>	Circle FD's that responded, even if disregarded
Day of Week <u>Friday</u>	<u>Sugar Hill</u> 2 Talco
Alarm Time <u>1324</u>	<u>Mt. Pleasant</u> 2 Cookeville
En Route <u>1328</u>	Nortex
Arrival/On Scene <u>1348</u>	Winfield
Controlled <u>1340</u>	<u>T.E.S.</u> 2
In Service <u>1447</u>	Other Departments Incident Report <u>1139 1139</u>

Location or address 472 CR 1695

Owner Name _____ Phone Number _____

GPS Lat. N 33° 10.6808 Long W 094° 59.6391

Resources and Apparatus

Total number of Sugar Hill Personnel 4 Total number of Sugar Hill Apparatus 2

Circle Apparatus Used and fill in gallons used:

Engine 20 gallons used _____

Brush 22 gallons used 300 Brush 23 gals used 0

Tanker 27 gallons used _____ Tanker 28 gallons used _____

Volunteers Signature and Call

231. <u>[Signature]</u>	<u>1800</u> ₉
222. <u>[Signature]</u>	<u>1803</u> ₁₀
223. <u>Bonnie Thompson</u>	<u>1805</u> ₁₁
99. <u>Eddy Thompson</u>	<u>1808</u> ₁₂
5. _____	13
6. _____	14
7. _____	15
8. _____	16

SUGAR HILL VOLUNTEER FIRE DEPARTMENT

INCIDENT REPORT

Incident Number

96

Date

11/16/07

Day of Week

Friday

Alarm Time

17:49

En Route

17:53

Arrival/On Scene

17:56

Controlled

In Service

18:15

Mutual Aid Information:

Circle FD's that responded, even if disregarded

Sugar Hill

Talco

Mt. Pleasant

Cookeville

Nortex

Five Star

Winfield

Tri-Lakes

T.F.S

Other Departments Incident Report

Location or address

3930 & 3925

Owner Name

Phone Number

GPS Lat.

Long

Resources and Apparatus

Total number of Sugar Hill Personnel

5

Total number of Sugar Hill Apparatus

1

Circle Apparatus Used and fill in gallons used:

Engine 20 gallons used

Brush 22 gallons used

Brush 23 gals used

Tanker 27 gallons used

Tanker 28 gallons used

Volunteers Signature and Call

1. Jerry Clout 18009

2. Tony Hearn 18020

3. Michelle Clond 181011

4. Eddy Thompson 180812

5. David McKinnis 180313

6. 14

7. 15

8. 16

SUGAR HILL VOLUNTEER FIRE DEPARTMENT

INCIDENT REPORT

Incident Number 97
Date 11/27/07
Day of Week Tuesday
Alarm Time 0330
En Route 0340
Arrival/On Scene _____
Controlled _____
In Service 0347

Mutual Aid Information:

Circle FD's that responded, even if disregarded

Sugar HillTalcoMt. PleasantCookevilleNortex

Five Star

Winfield

Tri-Lakes

T.F.S

Other Departments Incident Report 1172

Location or address Hwy 67 Cookeville
Owner Name _____ Phone Number _____
GPS Lat. _____ Long _____

Resources and ApparatusTotal number of Sugar Hill Personnel 2 Total number of Sugar Hill Apparatus 1Circle Apparatus Used and fill in gallons used:Engine 20 gallons used 0

Brush 22 gallons used _____

Brush 23 gals used _____

Tanker 27 gallons used _____

Tanker 28 gallons used _____

Volunteers Signature and Call #

1. Levy Clark 1800 9
2. Michelle Clark 1810 10
3. _____ 11
4. _____ 12
5. _____ 13
6. _____ 14
7. _____ 15
8. _____ 16

SUGAR HILL VOLUNTEER FIRE DEPARTMENT

INCIDENT REPORT

Incident Number <u>098</u> Date <u>1/28/07</u> Day of Week <u>Wednesday</u> Alarm Time _____ En Route _____ Arrival/On Scene _____ Controlled _____ In Service <u>1603</u>	Mutual Aid Information: Circle FD's that responded, even if disregarded <div style="display: flex; justify-content: space-between;"><div><u>Sugar Hill</u></div><div>Talco</div></div> <div style="display: flex; justify-content: space-between;"><div>Mt. Pleasant</div><div>Cookeville</div></div> <div style="display: flex; justify-content: space-between;"><div>Nortex</div><div>Five Star</div></div> <div style="display: flex; justify-content: space-between;"><div>Winfield</div><div>Tri-Lakes</div></div> <div style="display: flex; justify-content: space-between;"><div>T.F.S</div><div></div></div> Other Departments Incident Report _____
---	---

Location or address <u>1402 + 1910</u>	
Owner Name <u>TX Dot</u>	Phone Number _____
GPS Lat. <u>33.19.807</u>	Long <u>94.57.305</u>

<u>Resources and Apparatus</u>	
Total number of Sugar Hill Personnel _____	Total number of Sugar Hill Apparatus <u>1</u>

<u>Circle Apparatus Used and fill in gallons used:</u>	
Engine 20 gallons used _____	
Brush 22 gallons used _____	Brush 23 gals used <u>200</u>
Tanker 27 gallons used _____	Tanker 28 gallons used _____

<u>Volunteers Signature and Call #</u>	
1. <u>[Signature]</u>	<u>1800</u> 9
2. <u>[Signature]</u>	<u>1801</u> 10
3. _____	11
4. _____	12
5. _____	13
6. _____	14
7. _____	15
8. _____	16

SUGAR HILL VOLUNTEER FIRE DEPARTMENT INCIDENT REPORT

Incident Number <u>99</u> Date <u>11/28/07</u> Day of Week <u>Wed</u> Alarm Time <u>23:50</u> En Route <u>23:54</u> Arrival/On Scene <u>Ø</u> Controlled _____ In Service <u>200:05</u>	Mutual Aid Information: Circle FD's that responded, even if disregarded <div style="display: flex; justify-content: space-around;"> <div style="text-align: center;"> <u>Sugar Hill</u> <u>Mt. Pleasant</u> Nortex Winfield T.F.S </div> <div style="text-align: center;"> <u>Talco</u> Cookeville Five Star Tri-Lakes </div> </div> Other Departments Incident Report _____
--	--

Location or address 6th + McKean Talco

Owner Name _____ **Phone Number** _____

GPS Lat. _____ **Long** _____

Resources and Apparatus

Total number of Sugar Hill Personnel 5 **Total number of Sugar Hill Apparatus** 1

Circle Apparatus Used and fill in gallons used: Engine 20 gallons used Ø

Brush 22 gallons used _____ **Brush 23** gals used _____

Tanker 27 gallons used _____ **Tanker 28** gallons used _____

Volunteers Signature and Call #

99	1.	Jerry [Signature]	1800	9	_____
99	2.	Vivian [Signature]	1801	10	_____
20	3.	Anthony [Signature]	1803	11	_____
30	4.	Bonnie [Signature]	1805	12	_____
99	5.	Eudie [Signature]	1808	13	_____
99	6.	James [Signature]	1818	14	_____
	7.			15	_____
	8.			16	_____

SUGAR HILL VOLUNTEER FIRE DEPARTMENT

INCIDENT REPORT

<p>Incident Number <u>100</u></p> <p>Date <u>11-29-07</u></p> <p>Day of Week <u>Thursday</u></p> <p>Alarm Time <u>0948</u></p> <p>En Route <u>0950</u></p> <p>Arrival/On Scene <u>0951</u></p> <p>Controlled <u>1002</u></p> <p>In Service <u>1036</u></p>	<p>Mutual Aid Information:</p> <p>Circle FD's that responded, even if disregarded</p> <table style="width: 100%;"><tr><td><u>Sugar Hill</u></td><td>Talco</td></tr><tr><td>Mt. Pleasant</td><td>Cookeville</td></tr><tr><td>Nortex</td><td>Five Star</td></tr><tr><td>Winfield</td><td>Tri-Lakes</td></tr><tr><td>T.F.S</td><td></td></tr></table> <p>Other Departments Incident Report _____</p>	<u>Sugar Hill</u>	Talco	Mt. Pleasant	Cookeville	Nortex	Five Star	Winfield	Tri-Lakes	T.F.S															
<u>Sugar Hill</u>	Talco																								
Mt. Pleasant	Cookeville																								
Nortex	Five Star																								
Winfield	Tri-Lakes																								
T.F.S																									
<p>Location or address <u>CR 1910 & FM 1402</u></p> <p>Owner Name _____ Phone Number _____</p> <p>GPS Lat. <u>N 33° 19.819</u> Long <u>W 89° 45.305</u></p>																									
<p><u>Resources and Apparatus</u></p> <p>Total number of Sugar Hill Personnel <u>5</u> Total number of Sugar Hill Apparatus <u>3</u></p>																									
<p><u>Circle Apparatus Used and fill in gallons used:</u></p> <table style="width: 100%;"><tr><td><u>Engine 20</u> gallons used <u>0</u></td><td></td></tr><tr><td><u>Brush 22</u> gallons used <u>300</u></td><td><u>Brush 23</u> gals used <u>300</u></td></tr><tr><td><u>Tanker 27</u> gallons used _____</td><td><u>Tanker 28</u> gallons used _____</td></tr></table>		<u>Engine 20</u> gallons used <u>0</u>		<u>Brush 22</u> gallons used <u>300</u>	<u>Brush 23</u> gals used <u>300</u>	<u>Tanker 27</u> gallons used _____	<u>Tanker 28</u> gallons used _____																		
<u>Engine 20</u> gallons used <u>0</u>																									
<u>Brush 22</u> gallons used <u>300</u>	<u>Brush 23</u> gals used <u>300</u>																								
<u>Tanker 27</u> gallons used _____	<u>Tanker 28</u> gallons used _____																								
<p><u>Volunteers Signature and Call #</u></p> <table style="width: 100%;"><tr><td>231. <u>Jeff Clark</u></td><td><u>1800</u></td><td><u>9</u></td></tr><tr><td>22. <u>Anthony Thysen</u></td><td><u>1803</u></td><td><u>10</u></td></tr><tr><td>203. <u>Bonnie Thompson</u></td><td><u>1805</u></td><td><u>11</u></td></tr><tr><td>20. <u>Eudie Thompson</u></td><td><u>1808</u></td><td><u>12</u></td></tr><tr><td>99. <u>Wesley Vanelsnyder</u></td><td><u>1819</u></td><td><u>13</u></td></tr><tr><td>6. _____</td><td></td><td><u>14</u></td></tr><tr><td>7. _____</td><td></td><td><u>15</u></td></tr><tr><td>8. _____</td><td></td><td><u>16</u></td></tr></table>		231. <u>Jeff Clark</u>	<u>1800</u>	<u>9</u>	22. <u>Anthony Thysen</u>	<u>1803</u>	<u>10</u>	203. <u>Bonnie Thompson</u>	<u>1805</u>	<u>11</u>	20. <u>Eudie Thompson</u>	<u>1808</u>	<u>12</u>	99. <u>Wesley Vanelsnyder</u>	<u>1819</u>	<u>13</u>	6. _____		<u>14</u>	7. _____		<u>15</u>	8. _____		<u>16</u>
231. <u>Jeff Clark</u>	<u>1800</u>	<u>9</u>																							
22. <u>Anthony Thysen</u>	<u>1803</u>	<u>10</u>																							
203. <u>Bonnie Thompson</u>	<u>1805</u>	<u>11</u>																							
20. <u>Eudie Thompson</u>	<u>1808</u>	<u>12</u>																							
99. <u>Wesley Vanelsnyder</u>	<u>1819</u>	<u>13</u>																							
6. _____		<u>14</u>																							
7. _____		<u>15</u>																							
8. _____		<u>16</u>																							

COOKVILLE VOLUNTEER FIRE DEPARTMENT

MONTH OF Nov. 2007

RECEIVED

NUMBER OF RUNS 31 at 12.00

TITUS COUNTY JUDGE

PROTECTION 600.00

VOLUNTEERS 372.00

FIRE CHIEF Gib Johnson

GIB JOHNSON

Beginning Balance	1190.33
-------------------	---------

11-01-2007

Income:

Fire Protection	1200
-----------------	------

Fire Runs	414
-----------	-----

Fundraisers	0
-------------	---

Donations	0
-----------	---

Total Cash	2804.33
------------	---------

Expenses:

Gas	0
-----	---

Repairs	0
---------	---

Equipment Fund	0
----------------	---

Electricity	40.52
-------------	-------

Telephone	47.56
-----------	-------

Water	22.11
-------	-------

Natural Gas	18.43
-------------	-------

Trash	0
-------	---

Postage	0
---------	---

Insurance	422
-----------	-----

Plaque	0
--------	---

Supplies	28.96
----------	-------

Misc	200 Hayes house fire
------	----------------------

Total Expense	779.58
---------------	--------

Balance in Bank	2024.75
-----------------	---------

November

Cookville Volunteer Fire Department

INCIDENT REPORT COOKVILLE V.F.D.

NFIRS-1

[] DELETE
[] CHANGE

A.	FDID	INCIDENT NO <i>1108</i>	EXP NO	MO <i>11</i>	DAY <i>8</i>	YR <i>07</i>	DAY OF WEEK <i>Thurs</i>	ALARM TIME <i>5</i>	ARRIVAL TIME	IN SERVICE	
B.	TYPE OF SITUATION FOUND <i>Control Burn</i>						TYPE OF ACTION TAKEN			MUTUAL AID [] Recd [] Given	
C.	FIXED PROPERTY USE						IGNITION FACTOR				
D.	CORRECT ADDRESS <i>167 W W I 30</i>							CO.	TWN	ZIP CODE	CENSUS TRACT
E.	OCCUPANT NAME							TELEPHONE		ROOM/APT NO	
F.	OWNER NAME <i>Luby Baker</i>					ADDRESS			TELEPHONE		
G.	METHOD OF ALARM FROM PUBLIC				TYPE OF ALARM			DISTRICT <i>X</i>	SHIFT	STATION	NO. ALARMS
H.	911 USED <i>Fire Comm</i>		PERSONNEL RESPONDED <i>4</i>		ENGINES RESPONDED <i>1</i>		AERIAL APPARATUS		OTHER VEHICLES		

I.	NUMBER OF INJURIES FIRE SERVICE	OTHER	NUMBER OF FATALITIES FIRE SERVICE	OTHER
----	------------------------------------	-------	--------------------------------------	-------

J.	COMPLEX	MOBILE PROPERTY TYPE		
K.	AREA OF FIRE ORIGIN	EQUIPMENT INVOLVED IN IGNITION		
L.	FORM OF HEAT OF IGNITION	TYPE OF MATERIAL IGNITED	FORM OF MATERIAL IGNITED	
M.	METHOD OF EXTINGUISHMENT	LEVEL OF FIRE ORIGIN	ESTIMATED LOSS	ESTIMATED VALUE

N.	NUMBER OF STORIES	CONSTRUCTION TYPE	
O.	EXTENT OF FLAME DAMAGE	EXTENT OF SMOKE DAMAGE	
P.	DETECTOR PERFORMANCE	SPRINKLER PERFORMANCE	
Q.	IF SMOKE SPREAD BEYOND ROOM OF ORIGIN	TYPE OF MATERIAL GENERATING MOST SMOKE	AVENUE OF SMOKE TRAVEL
R.		FORM OF MATERIAL GENERATING MOST SMOKE	

S.	IF MOBILE PROPERTY	YEAR	MAKE	MODEL	SERIAL NO.	LICENSE NO.
T.	IF EQUIPMENT INVOLVED IN IGNITION	YEAR	MAKE	MODEL	SERIAL NO.	

[] CHECK IF COMMENTS

U.	OFFICER IN CHARGE (NAME, POSITION, ASSIGNMENT)	DATE
	MEMBER MAKING REPORT (IF DIFFERENT FROM ABOVE)	DATE

ACRES BURNED		PROPERTY INFORMATION				WEATHER	
TIMBER WOODLAND BRUSH GRASS CROP (... Crop Name _____)		AREA TYPE		FIRE DANGER RATING		TYPE	
TOTAL ACRES BURNED _____		LAND USE				TEMP _____ deg F	HUMIDITY: _____ %
RATE SPREAD SUPPRESSION COST		LATITUDE	LONGITUDE	SLOPE _____ %	ASPECT	WIND SPEED: _____ mph	DIRECTION: _____
		PROPERTY MANAGEMENT				SHADE: _____ %	TIME OBSERVED _____
		If Within 99' of Road, Railroad or Power Line...				IF PERSON CAUSED...	
		HORIZ DIST TYPE OF R.O.W. ft				AGE	GENDER
CAUSE/FACTORS							
MAJOR CAUSE				FUEL MODEL			
IGNITION FACTOR				ACTIVITY TYPE			
CONTRIBUTING FACTOR (1) [] Cause [] Spread				CONTRIBUTING FACTOR (2) [] Cause [] Spread			

Truck-1	52-1311	Truck-2	Tanker-1
1. <i>[Signature]</i> 1311	11.	21.	
2. <i>G. Johnson</i> 1364	12.	22.	
3. <i>Stu Johnson</i> 1364	13.	23.	
4. <i>Stu Johnson</i> 1342	14.	24.	
5.	15.	25.	
6.	16.	26.	
7.	17.	27.	
8.	18.	28.	
9.	19.	29.	
10.	20.	30.	

INCIDENT REPORT

COOKVILLE V.F.D.

NFIRS-1

[] DELETE
[] CHANGE

A	FDID	INCIDENT NO <i>11247</i>	EXP NO	MO <i>11</i>	DAY <i>13</i>	YR <i>07</i>	DAY OF WEEK <i>Tue</i>	ALARM TIME	ARRIVAL TIME	IN SERVICE
B	TYPE OF SITUATION FOUND <i>grass fire</i>						TYPE OF ACTION TAKEN <i>Put out</i>			MUTUAL AID [] Recd [] Given
C	FIXED PROPERTY USE <i>field</i>						IGNITION FACTOR <i>Trash pile burning</i>			
D	CORRECT ADDRESS <i>CR 3330</i>						CO.	TWN	ZIP CODE <i>75455</i>	CENSUS TRACT
E	OCCUPANT NAME							TELEPHONE		ROOM/APT NO
F	OWNER NAME <i>Linda Daniels</i>						ADDRESS <i>390 - CR 3330 MT Pleasant</i>			TELEPHONE <i>903 577-0420</i>
G	METHOD OF ALARM FROM PUBLIC <i>Page</i>				TYPE OF ALARM			DISTRICT <i>X</i>	SHIFT	STATION
H	911 USED <i>Fire com</i>		PERSONNEL RESPONDED <i>6</i>		ENGINES RESPONDED <i>2</i>		AERIAL APPARATUS		OTHER VEHICLES	

I	NUMBER OF INJURIES FIRE SERVICE	OTHER	NUMBER OF FATALITIES FIRE SERVICE	OTHER
---	------------------------------------	-------	--------------------------------------	-------

J	COMPLEX		MOBILE PROPERTY TYPE	
K	AREA OF FIRE ORIGIN		EQUIPMENT INVOLVED IN IGNITION	
L	FORM OF HEAT OF IGNITION	TYPE OF MATERIAL IGNITED		FORM OF MATERIAL IGNITED
M	METHOD OF EXTINGUISHMENT	LEVEL OF FIRE ORIGIN		ESTIMATED LOSS
				ESTIMATED VALUE

N	NUMBER OF STORIES		CONSTRUCTION TYPE	
O	EXTENT OF FLAME DAMAGE		EXTENT OF SMOKE DAMAGE	
P	DETECTOR PERFORMANCE		SPRINKLER PERFORMANCE	
Q	IF SMOKE SPREAD BEYOND ROOM OF ORIGIN	TYPE OF MATERIAL GENERATING MOST SMOKE		AVENUE OF SMOKE TRAVEL
R		FORM OF MATERIAL GENERATING MOST SMOKE		

S	IF MOBILE PROPERTY	YEAR	MAKE	MODEL	SERIAL NO.	LICENSE NO.
T	IF EQUIPMENT INVOLVED IN IGNITION	YEAR	MAKE	MODEL	SERIAL NO.	

[] CHECK IF COMMENTS

U	OFFICER IN CHARGE (NAME, POSITION, ASSIGNMENT)	DATE
	MEMBER MAKING REPORT (IF DIFFERENT FROM ABOVE)	DATE

ACRES BURNED		PROPERTY INFORMATION		WEATHER	
TIMBER WOODLAND BRUSH GRASS CROP (... Crop Name <u>Ly</u>) TOTAL ACRES BURNED _____		AREA TYPE FIRE DANGER RATING LAND USE LATITUDE LONGITUDE SLOPE ASPECT % PROPERTY MANAGEMENT _____ <i>If Within 99' of Road, Railroad or Power Line...</i> HORIZ DIST TYPE OF R.O.W. ft		TYPE TEMP HUMIDITY: deg F % WIND SPEED: DIRECTION: mph SHADE: TIME OBSERVED %	
RATE SPREAD SUPPRESSION COST				IF PERSON CAUSED...	
				AGE GENDER	
CAUSE/FACTORS					
MAJOR CAUSE		FUEL MODEL			
IGNITION FACTOR		ACTIVITY TYPE			
CONTRIBUTING FACTOR (1) [] Cause [] Spread			CONTRIBUTING FACTOR (2) [] Cause [] Spread		

INSURANCE INFO: Company:	Agent:	Phone #:
--------------------------	--------	----------

Truck-1 <u>52-1311-</u>	Truck-2 <u>53-1300</u>	Tanker-1 _____
1. <u>Ray Hill 1384</u>	11. _____	21. _____
2. <u>[Signature]</u>	12. _____	22. _____
3. <u>[Signature] 1381</u>	13. _____	23. _____
4. <u>Rih Jahini</u>	14. _____	24. _____
5. <u>Lue [Signature] 13425</u>	15. _____	25. _____
6. <u>Sta Ad Kion 13964</u>	16. _____	26. _____
7. _____	17. _____	27. _____
8. _____	18. _____	28. _____
9. _____	19. _____	29. _____
10. _____	20. _____	30. _____

Comments: _____

INCIDENT REPORT COOKVILLE V.F.D.

NFIRS-1

[] DELETE
[] CHANGE

A.	FDID	INCIDENT NO 1145	EXP NO	MO 11	DAY 17	YR 07	DAY OF WEEK Sat	ALARM TIME	ARRIVAL TIME	IN SERVICE	
B.	TYPE OF SITUATION FOUND GAS LEAK						TYPE OF ACTION TAKEN Staid by gas company		MUTUAL AID [] Recd [] Given		
C.	FIXED PROPERTY USE						IGNITION FACTOR				
D.	CORRECT ADDRESS CR 4045 + 1000 S.W.							CO.	TWN	ZIP CODE	CENSUS TRACT
E.	OCCUPANT NAME Charles Wilbanks							TELEPHONE 903-577-7488		ROOM/APT NO	
F.	OWNER NAME Same				ADDRESS 8784 Hwy 67 E				TELEPHONE		
G.	METHOD OF ALARM FROM PUBLIC			TYPE OF ALARM			DISTRICT X	SHIFT	STATION	NO. ALARMS	
H.	911 USED Fire Com		PERSONNEL RESPONDED 6		ENGINES RESPONDED 2		AERIAL APPARATUS		OTHER VEHICLES		

I.	NUMBER OF INJURIES FIRE SERVICE	OTHER	NUMBER OF FATALITIES FIRE SERVICE	OTHER
----	------------------------------------	-------	--------------------------------------	-------

J.	COMPLEX	MOBILE PROPERTY TYPE	
K.	AREA OF FIRE ORIGIN	EQUIPMENT INVOLVED IN IGNITION	
L.	FORM OF HEAT OF IGNITION	TYPE OF MATERIAL IGNITED	FORM OF MATERIAL IGNITED
M.	METHOD OF EXTINGUISHMENT	LEVEL OF FIRE ORIGIN	ESTIMATED LOSS ESTIMATED VALUE

N.	NUMBER OF STORIES	CONSTRUCTION TYPE	
O.	EXTENT OF FLAME DAMAGE	EXTENT OF SMOKE DAMAGE	
P.	DETECTOR PERFORMANCE	SPRINKLER PERFORMANCE	
Q.	IF SMOKE SPREAD BEYOND ROOM OF ORIGIN	TYPE OF MATERIAL GENERATING MOST SMOKE	AVENUE OF SMOKE TRAVEL
R.		FORM OF MATERIAL GENERATING MOST SMOKE	

S.	IF MOBILE PROPERTY	YEAR	MAKE	MODEL	SERIAL NO.	LICENSE NO.
T.	IF EQUIPMENT INVOLVED IN IGNITION	YEAR	MAKE	MODEL	SERIAL NO.	

[] CHECK IF COMMENTS

U.	OFFICER IN CHARGE (NAME, POSITION, ASSIGNMENT) Gib Johnson	DATE 11-17-07
	MEMBER MAKING REPORT (IF DIFFERENT FROM ABOVE) Doug Wright	DATE

ACRES BURNED		PROPERTY INFORMATION				WEATHER	
TIMBER WOODLAND BRUSH GRASS CROP (... Crop Name _____)		AREA TYPE		FIRE DANGER RATING		TYPE	
TOTAL ACRES BURNED _____		LAND USE				TEMP _____ deg F HUMIDITY: %	
RATE SPREAD SUPPRESSION COST _____		LATITUDE _____		LONGITUDE _____ SLOPE _____ ASPECT _____ %		WIND SPEED: _____ mph DIRECTION: _____	
		PROPERTY MANAGEMENT				SHADE: _____ TIME OBSERVED _____ %	
		If Within 99' of Road, Railroad or Power Line...				IF PERSON CAUSED...	
		HORIZ DIST TYPE OF R.O.W. _____ ft				AGE _____ GENDER _____	
CAUSE/FACTORS							
MAJOR CAUSE				FUEL MODEL			
IGNITION FACTOR				ACTIVITY TYPE			
CONTRIBUTING FACTOR (1) [] Cause [] Spread				CONTRIBUTING FACTOR (2) [] Cause [] Spread			

INSURANCE INFO: Company: _____ Agent: _____ Phone #: _____

Truck-1 <u>52-1381</u>		Truck-2 <u>53-1332</u>		Tanker-1 _____	
1. <u>John Deere 1381</u>	11. _____	21. _____			
2. <u>Lil Johnson 1300</u>	12. _____	22. _____			
3. <u>Landini Case 1361</u>	13. _____	23. _____			
4. <u>Stew Astor 1364</u>	14. _____	24. _____			
5. <u>Deere 1332</u>	15. _____	25. _____			
6. <u>Westgate Inc 1311</u>	16. _____	26. _____			
7. _____	17. _____	27. _____			
8. _____	18. _____	28. _____			
9. _____	19. _____	29. _____			
10. _____	20. _____	30. _____			

Comments: _____

INCIDENT REPORT

COOKVILLE V.F.D.

NFIRS-1

[] DELETE
[] CHANGE

A.	FDID	INCIDENT NO <i>1171</i>	EXP NO	MO <i>12</i>	DAY <i>26</i>	YR <i>07</i>	DAY OF WEEK <i>Monday</i>	ALARM TIME <i>2:00</i>	ARRIVAL TIME <i>2</i>	IN SERVICE <i>2:32</i>	
B.	TYPE OF SITUATION FOUND <i>None</i>						TYPE OF ACTION TAKEN <i>None disregarded</i>			MUTUAL AID [] Recd [] Given	
C.	FIXED PROPERTY USE						IGNITION FACTOR				
D.	CORRECT ADDRESS <i>130-172</i>							CO.	TWN	ZIP CODE	CENSUS TRACT
E.	OCCUPANT NAME							TELEPHONE		ROOM/APT NO	
F.	OWNER NAME				ADDRESS				TELEPHONE		
G.	METHOD OF ALARM FROM PUBLIC				TYPE OF ALARM			DISTRICT <i>X</i>	SHIFT	STATION	NO. ALARMS
H.	911 USED <i>Fire com</i>		PERSONNEL RESPONDED <i>3</i>		ENGINES RESPONDED <i>1</i>		AERIAL APPARATUS		OTHER VEHICLES		

I.	NUMBER OF INJURIES FIRE SERVICE	OTHER	NUMBER OF FATALITIES FIRE SERVICE	OTHER
----	------------------------------------	-------	--------------------------------------	-------

J.	COMPLEX	MOBILE PROPERTY TYPE		
K.	AREA OF FIRE ORIGIN	EQUIPMENT INVOLVED IN IGNITION		
L.	FORM OF HEAT OF IGNITION	TYPE OF MATERIAL IGNITED	FORM OF MATERIAL IGNITED	
M.	METHOD OF EXTINGUISHMENT	LEVEL OF FIRE ORIGIN	ESTIMATED LOSS	ESTIMATED VALUE

N.	NUMBER OF STORIES	CONSTRUCTION TYPE	
O.	EXTENT OF FLAME DAMAGE	EXTENT OF SMOKE DAMAGE	
P.	DETECTOR PERFORMANCE	SPRINKLER PERFORMANCE	
Q.	IF SMOKE SPREAD BEYOND ROOM OF ORIGIN	TYPE OF MATERIAL GENERATING MOST SMOKE	AVENUE OF SMOKE TRAVEL
R.		FORM OF MATERIAL GENERATING MOST SMOKE	

S.	IF MOBILE PROPERTY	YEAR	MAKE	MODEL	SERIAL NO.	LICENSE NO.
T.	IF EQUIPMENT INVOLVED IN IGNITION	YEAR	MAKE	MODEL	SERIAL NO.	

[] CHECK IF COMMENTS

U.	OFFICER IN CHARGE (NAME, POSITION, ASSIGNMENT)	DATE
	MEMBER MAKING REPORT (IF DIFFERENT FROM ABOVE)	DATE

ACRES BURNED		PROPERTY INFORMATION				WEATHER	
TIMBER WOODLAND BRUSH GRASS CROP (... Crop Name _____)		AREA TYPE		FIRE DANGER RATING		TYPE	
TOTAL ACRES BURNED _____		LAND USE				TEMP _____	HUMIDITY: _____ %
RATE SPREAD SUPPRESSION COST _____		LATITUDE _____		LONGITUDE _____	SLOPE _____ %	WIND SPEED: _____ mph	DIRECTION: _____
		PROPERTY MANAGEMENT _____				SHADE: _____ %	TIME OBSERVED _____
		If Within 99' of Road, Railroad or Power Line...				IF PERSON CAUSED...	
		HORIZ DIST TYPE OF R.O.W. _____ ft				AGE _____	GENDER _____
CAUSE/FACTORS							
MAJOR CAUSE _____				FUEL MODEL _____			
IGNITION FACTOR _____				ACTIVITY TYPE _____			
CONTRIBUTING FACTOR (1) [] Cause [] Spread				CONTRIBUTING FACTOR (2) [] Cause [] Spread			

INSURANCE INFO: Company:	Agent:	Phone #:
--------------------------	--------	----------

Truck-1 <u>Truck 52</u>	Truck-2 _____	Tanker-1 _____
1. <u>Leedys 1381</u>	11. _____	21. _____
2. <u>1300</u>	12. _____	22. _____
3. <u>1311</u>	13. _____	23. _____
4. _____	14. _____	24. _____
5. _____	15. _____	25. _____
6. _____	16. _____	26. _____
7. _____	17. _____	27. _____
8. _____	18. _____	28. _____
9. _____	19. _____	29. _____
10. _____	20. _____	30. _____

Comments: _____

INCIDENT REPORT COOKVILLE V.F.D.

NFIRS-1

[] DELETE
[] CHANGE

A.	FDID	INCIDENT NO <i>1172</i>	EXP NO	MO <i>11</i>	DAY <i>27</i>	YR <i>07</i>	DAY OF WEEK <i>Fri</i>	ALARM TIME <i>0340</i>	ARRIVAL TIME	IN SERVICE	
B.	TYPE OF SITUATION FOUND <i>Trailer House fire</i>						TYPE OF ACTION TAKEN <i>Put out</i>			MUTUAL AID [] Recd [] Given	
C.	FIXED PROPERTY USE						IGNITION FACTOR				
D.	CORRECT ADDRESS <i>US 167 - CR 3150</i>							CO.	TWN	ZIP CODE <i>75558</i>	CENSUS TRACT
E.	OCCUPANT NAME <i>Robert Boyer</i>							TELEPHONE		ROOM/APT NO	
F.	OWNER NAME <i>Russell Freeman</i>					ADDRESS			TELEPHONE		
G.	METHOD OF ALARM FROM PUBLIC				TYPE OF ALARM			DISTRICT	SHIFT <i>X</i>	STATION	NO. ALARMS
H.	911 USED <i>Fire com</i>		PERSONNEL RESPONDED <i>5</i>		ENGINES RESPONDED <i>2</i>		AERIAL APPARATUS		OTHER VEHICLES		

I.	NUMBER OF INJURIES FIRE SERVICE	OTHER	NUMBER OF FATALITIES FIRE SERVICE	OTHER
----	------------------------------------	-------	--------------------------------------	-------

J.	COMPLEX	MOBILE PROPERTY TYPE		
K.	AREA OF FIRE ORIGIN	EQUIPMENT INVOLVED IN IGNITION		
L.	FORM OF HEAT OF IGNITION	TYPE OF MATERIAL IGNITED	FORM OF MATERIAL IGNITED	
M.	METHOD OF EXTINGUISHMENT	LEVEL OF FIRE ORIGIN	ESTIMATED LOSS	ESTIMATED VALUE

N.	NUMBER OF STORIES	CONSTRUCTION TYPE	
O.	EXTENT OF FLAME DAMAGE	EXTENT OF SMOKE DAMAGE	
P.	DETECTOR PERFORMANCE	SPRINKLER PERFORMANCE	
Q.	IF SMOKE SPREAD BEYOND ROOM OF ORIGIN	TYPE OF MATERIAL GENERATING MOST SMOKE	AVENUE OF SMOKE TRAVEL
R.		FORM OF MATERIAL GENERATING MOST SMOKE	

S.	IF MOBILE PROPERTY	YEAR	MAKE	MODEL	SERIAL NO.	LICENSE NO.
T.	IF EQUIPMENT INVOLVED IN IGNITION	YEAR	MAKE	MODEL	SERIAL NO.	

[] CHECK IF COMMENTS

U.	OFFICER IN CHARGE (NAME, POSITION, ASSIGNMENT)	DATE
	MEMBER MAKING REPORT (IF DIFFERENT FROM ABOVE)	DATE

ACRES BURNED		PROPERTY INFORMATION				WEATHER	
TIMBER WOODLAND BRUSH GRASS CROP (... Crop Name _____) TOTAL ACRES BURNED _____		AREA TYPE FIRE DANGER RATING LAND USE LATITUDE LONGITUDE SLOPE ASPECT % PROPERTY MANAGEMENT _____ <i>If Within 99' of Road, Railroad or Power Line...</i> HORIZ DIST TYPE OF R.O.W. ft				TYPE TEMP HUMIDITY: deg F % WIND SPEED: DIRECTION: mph SHADE: TIME OBSERVED %	
RATE SPREAD SUPPRESSION COST		If Within 99' of Road, Railroad or Power Line...				IF PERSON CAUSED...	
		HORIZ DIST TYPE OF R.O.W.				AGE GENDER	
		ft					
CAUSE/FACTORS							
MAJOR CAUSE				FUEL MODEL			
IGNITION FACTOR				ACTIVITY TYPE			
CONTRIBUTING FACTOR (1) [] Cause [] Spread				CONTRIBUTING FACTOR (2) [] Cause [] Spread			

INSURANCE INFO: Company: _____ Agent: _____ Phone #: _____

Truck-1 <u>52-1311-1381</u>		Truck-2 <u>53-1364</u>		Tanker-1 _____	
1. _____	11. _____	21. _____			
2. <u>Del Johnson</u>	12. <u>✓</u>	22. _____			
3. <u>Leah Reynolds 1381</u>	13. _____	23. _____			
4. <u>5 kg adn = 1364</u>	14. _____	24. _____			
5. <u>Amo/Ph 1711</u>	15. _____	25. _____			
6. <u>Ray 1384</u>	16. _____	26. _____			
7. _____	17. _____	27. _____			
8. _____	18. _____	28. _____			
9. _____	19. _____	29. _____			
10. _____	20. _____	30. _____			

Comments: _____

INCIDENT REPORT COOKVILLE V.F.D.

NFIRS-1

[] DELETE
[] CHANGE

A.	FDID	INCIDENT NO 1177	EXP NO	MO 11	DAY 27	YR 07	DAY OF WEEK Tue	ALARM TIME	ARRIVAL TIME	IN SERVICE	
B.	TYPE OF SITUATION FOUND GRASS FIRE						TYPE OF ACTION TAKEN Control Burn			MUTUAL AID [] Recd [] Given	
C.	FIXED PROPERTY USE						IGNITION FACTOR				
D.	CORRECT ADDRESS							CO.	TWN	ZIP CODE	CENSUS TRACT
E.	OCCUPANT NAME							TELEPHONE		ROOM/APT NO	
F.	OWNER NAME Paul Adams						ADDRESS 2087 CR 3320		TELEPHONE 903-572-7557		
G.	METHOD OF ALARM FROM PUBLIC				TYPE OF ALARM			DISTRICT X	SHIFT	STATION	NO. ALARMS
H.	911 USED Fire Comm.		PERSONNEL RESPONDED 7		ENGINES RESPONDED 2		AERIAL APPARATUS		OTHER VEHICLES		

I.	NUMBER OF INJURIES FIRE SERVICE	OTHER	NUMBER OF FATALITIES FIRE SERVICE	OTHER
----	------------------------------------	-------	--------------------------------------	-------

J.	COMPLEX	MOBILE PROPERTY TYPE		
K.	AREA OF FIRE ORIGIN	EQUIPMENT INVOLVED IN IGNITION		
L.	FORM OF HEAT OF IGNITION	TYPE OF MATERIAL IGNITED		FORM OF MATERIAL IGNITED
M.	METHOD OF EXTINGUISHMENT	LEVEL OF FIRE ORIGIN		ESTIMATED LOSS ESTIMATED VALUE

N.	NUMBER OF STORIES		CONSTRUCTION TYPE	
O.	EXTENT OF FLAME DAMAGE		EXTENT OF SMOKE DAMAGE	
P.	DETECTOR PERFORMANCE		SPRINKLER PERFORMANCE	
Q.	IF SMOKE SPREAD BEYOND ROOM OF ORIGIN	TYPE OF MATERIAL GENERATING MOST SMOKE		AVENUE OF SMOKE TRAVEL
R.		FORM OF MATERIAL GENERATING MOST SMOKE		

S.	IF MOBILE PROPERTY	YEAR	MAKE	MODEL	SERIAL NO.	LICENSE NO.
T.	IF EQUIPMENT INVOLVED IN IGNITION	YEAR	MAKE	MODEL	SERIAL NO.	

[] CHECK IF COMMENTS

U.	OFFICER IN CHARGE (NAME, POSITION, ASSIGNMENT)	DATE
	MEMBER MAKING REPORT (IF DIFFERENT FROM ABOVE)	DATE

Comments: 3.1

RECEIVED



TITUS COUNTY JUDGE

K.M. (Mike) Sloan
Mayor
Jackie Moore
City Secretary

P.O. Box 365
Talco, Texas 75487
Phone: 903-379-3731 Fax: 903-379-3311

Craig Ingram
Kenny Swinford
Councilmen

FIRE PROTECTION FOR OCTOBER 2007.....\$ 1,000.00

A handwritten signature in cursive script that reads 'Jackie Moore'. The signature is written over a horizontal line.
City Secretary

FIRE REPORTS FOR OCTOBER 2007

<u>DATE</u>	<u>OWNER</u>	<u>LOCATION</u>	<u>TYPE</u>
10-05-07	LUCY BLACKBURN	1905 & BLACKBURN	GRASS
10-10-07	JIM LIVINGSTON	TCRD 3925	MULTIPLE GRASS
10-10-07	UNKNOWN	N SERVICE RD, WINFIELD	STRUCTURE
10-11-07	R Q TOWERS	FR CO RD 2120	GRASS
10-12-07	UNKNOWN	TC RD 3320	STRUCTURE
10-13-07	TITUS CO RD ROW	CR 1360	GRASS
10-19-07	UNKNOWN	271 SOUTH 1/2 MI N FM 1896	REPORTED AS 10-50
10-20-07	TXU LUMINA	TITUS CO RD 1749	STRUCTURE


 Jackie Moore
 City Secretary

FIRE ACTIVITY REPORT OCTOBER 2007


RANDY CARROLL	1	1	1	1
ROBERT HOLLIS	1			
RANDY WINNIFORD				
RICK WINNIFORD	1			
RANDY PITTS				
RYAN CASE	1			
GARY YOUNGBLOOD	1	1	1	
BO BROWN				
CODY COX				
CLARENCE WATTS	1			
RICHARD GRUBBS				
R.C. PITTS				
SAM ROSS				
JOSH MCGEE	1	1	1	
FRANK MCLAUCHLIN	1	1	1	1
BILL BRADSHAW				
NATHAN CARROLL	1	1		
AUDRY YOUNGBLOOD				
JONATHAN GRISSOM				
SCOTT MAY	1	1	1	1 1

25@ \$10.00= \$250.00

\$1000.00

+ 250.00

\$1250.00


City Secretary

N 33 20.842
W 095 03.237

INCIDENT NO. 104

☒ NORTH TITUS COUNTY
☐ TALCO FIRE DEPARTMENT

Randy Carroll
Fire Chief, Talco

Phone (903) 379-3331
PO Box 365
Talco, Tx 75487

Randy Hollis
Asst. Chief

Day of Friday Date 10-5-07 Location 1905 + Blackburn
Reported 1335 TO 1338 On Scn 1342 UC 1350 Clear 1354 In Qrt. 1405
Misc. Equip. — Eng.# 35 (TANKER) Truck# 32
Distance to Incident 6 miles Weather cloudy Road Cond. Clear
Incident Reported By 7202 Reported To Talco vol Fire Dept
Owner Lucy Blackburn Owner Add. TCRd 1905, TALCO, TX 75487
Occupant Exxon PRODUCTION CO. Owner Ph. # none
Occ. Ph. # 903-379-2401 Est. Loss \$ none
Insurance Co. NA Agent NA
Type of Incident GRASS FIRE Action Taken INVESTIGATION ONLY
Type Const. NA Property Used For oil field production
Origin Brush pile Cause set by owner
Damage Brush Burn + Trash pile
Engineers (732-716) (TMR 35-700) Approx # Gals Water Used 0
Officer(s) in Charge 700
1. (725) Scott May 11. _____
2. 716 Scott May 12. _____
3. 700 Randy Carroll 13. _____
4. _____ 14. _____
5. _____ 15. _____
6. _____ 16. _____
7. _____ 17. _____
8. _____ 18. _____
9. _____ 19. _____
10. _____ 20. _____
MISC. When Arrived on Scene Notice Male Subject Burning
Brush / Grass / Trash / Trailer on PROPERTY, ADVISED by renter
controlled burn
☐ Vehicle Year _____ / Lic. # _____ VIN _____
☐ Equip. MAKE _____ / STATE _____ SERIAL # _____
MODEL _____ / VOLTAGE _____

INCIDENT NO. 105

☒ NORTH TITUS COUNTY
☐ TALCO FIRE DEPARTMENT

Randy Carroll
 Fire Chief, Talco

Phone (903) 379-3331
 PO Box 365
 Talco, Tx 75487

Randy Hollis
 Asst. Chief

Day of WEDNESDAY Date 10-10-07 Location TC Rd 3925 N 33° 21.709
W 094° 54.294
 Reported 1529 TO 1531 On Scn 1545 UC 1721 Clear 1228 In Qrt. 1748
 Misc. Equip. TNKR 35 Eng.# Truck# 32
 Distance to Incident Weather Clear (85°) (43° RH) Road Cond. dry (WINDSE 10 mi)
 Incident Reported By Jorge Sill UFD Reported To Talco VFD
 Owner LIVINGSTON, Jim Owner Add. 538 Oak Kn's Cove 1177, Duluth Spring
 Occupant POWELL, SHANE address → Owner Ph. # 903-438-6850 95482
 Occ. Ph. # 903-438-6850 Est. Loss \$
 Insurance Co. NIA Agent
 Type of Incident multiple grass fires Action Taken extinguishment
 Type Const. Property Used For
 Origin brush piles Cause brush piles (sparked from unit)
 Damage 10-15 acres
 Engineers (T-32-716) (TNK: 35-700) Approx # Gals Water Used 2500
 Officer(s) in Charge (700)-(1800)
 1. 716 JOSH M'GEE 11.
 2. 725 SCOTT MAY 12.
 3. 700 Randy Carroll 13.
 4. 14.
 5. 15.
 6. 16.
 7. 17.
 8. 18.
 9. 19.
 10. 20.
 MISC. Units listed on back. Owner tried to burn brush piles.

☐ Vehicle Year Lic. # VIN
☐ Equip. MAKE STATE SERIAL #
 MODEL VOLTAGE

1632 - RH-30%

INCIDENT NO. 106

☒ **NORTH TITUS COUNTY**
☐ **TALCO FIRE DEPARTMENT**

Randy Carroll
Fire Chief, Talco

Phone (903) 379-3331
PO Box 365
Talco, Tx 75487

Randy Hollis
Asst. Chief

Day of Wednesday Date October - 10, 2007 Location North Service rd winfield (158 mile marker)
 Reported 1937 TO 1942 On Scn — UC — Clear 1944 In Qrt. 1950
 Misc. Equip. — Eng.# 35 (TANKER) Truck# —
 Distance to Incident — Weather Cool + Clear Road Cond. Dry
 Incident Reported By Fire comm. Reported To Talco UFD
 Owner — Owner Add. —
 Occupant — Owner Ph. # —
 Occ. Ph. # — Est. Loss \$ —
 Insurance Co. — Agent —
 Type of Incident Structure fire Action Taken DISREGARDED
 Type Const. — Property Used For —
 Origin — Cause —
 Damage —
 Engineers (715-TNKR 35) Approx # Gals Water Used 0
 Officer(s) in Charge (715) [Signature]
 1. (715) [Signature] 11. —
 2. (724) [Signature] 12. —
 3. — 13. —
 4. — 14. —
 5. — 15. —
 6. — 16. —
 7. — 17. —
 8. — 18. —
 9. — 19. —
 10. — 20. —
 MISC. —

☐ Vehicle Year — Lic. # — VIN —
☐ Equip. MAKE — STATE — SERIAL # —
 MODEL — VOLTAGE —

Disregarded input

INCIDENT NO. 107

☒ **NORTH TITUS COUNTY**
☐ **TALCO FIRE DEPARTMENT**

Randy Carroll
Fire Chief, Talco

Phone (903) 379-3331
PO Box 365
Talco, Tx 75487

Randy Hollis
Asst. Chief

TEMP. 77°
N-6 mph
Hum-36%

N 33° 18, 821
W 095° 11. 957

Day of

Week THURSDAY Date 10-11-07 Location FR CO RD 2120 (3069)Reported 1615 TO 1617 On Scn 1632 UC 1647 Clear 1710 In Qrt. 1730Misc. Equip. TNKR 35 Eng.# Truck# 32Distance to Incident 9.3 Weather clear Road Cond. dryIncident Reported By FRANKLIN CO. S.O. Reported To Talco VFDOwner R Q TOWERS Owner Add. 3069 FRC RD 2120, TALCO, TEX 75487Occupant Owner Ph. # 903-632-5652Occ. Ph. # Est. Loss \$ Insurance Co. Agent Type of Incident GRASS FIRE Action Taken EXTINGUISHMENTType Const. Property Used For pastureOrigin Hay baler Cause hearing on balerDamage 1 ACRE HAY, 1 ROLL of HAYEngineers (4-32-22) (TNKR 35-700) Approx # Gals Water Used 1200Officer(s) in Charge NFFD 130

- | | |
|------------------------------|-----------------------|
| 1. <u>6171 Gary Hughes</u> | 11. <u> </u> |
| 2. <u>1725 Scott May</u> | 12. <u> </u> |
| 3. <u>709 NATHAN CARROLL</u> | 13. <u> </u> |
| 4. <u>700 Randy Carroll</u> | 14. <u> </u> |
| 5. <u> </u> | 15. <u> </u> |
| 6. <u> </u> | 16. <u> </u> |
| 7. <u> </u> | 17. <u> </u> |
| 8. <u> </u> | 18. <u> </u> |
| 9. <u> </u> | 19. <u> </u> |
| 10. <u> </u> | 20. <u> </u> |

MISC. Mutual Aid to North Franklin VFD + Mt Vernon VFD.

☐ Vehicle Year Lic. # VIN
☒ Equip. MAKE JOHN DEERE STATE SERIAL #
MODEL BALER 425 VOLTAGE

INCIDENT NO. 108

☒ **NORTH TITUS COUNTY**
☐ **TALCO FIRE DEPARTMENT**

Randy Carroll
Fire Chief, Talco

Phone (903) 379-3331
PO Box 365
Talco, Tx 75487

Randy Hollis
Asst. Chief

Day of FRIDAY Date 10-12-07 Location TCRD 3320
 Reported 1240 TO 1244 On Scn — UC — Clear — In Qrt. 1245
 Misc. Equip. TNKR 35 Eng.# — Truck# —
 Distance to Incident — Weather clear Road Cond. dry
 Incident Reported By Firecom Reported To Talco VFD
 Owner — Owner Add. —
 Occupant — Owner Ph. # —
 Occ. Ph. # — Est. Loss \$ —
 Insurance Co. — Agent —
 Type of Incident STRUCTURE FIRE Action Taken DISREGARDED
 Type Const. — Property Used For —
 Origin — Cause —
 Damage —
 Engineers (TNKR 35-700) Approx # Gals Water Used 0
 Officer(s) in Charge —

- | | |
|-----------------------------|--------------|
| 1. <u>201 ROBERT HOLLIS</u> | 11. <u>—</u> |
| 2. <u>200 Randy Carroll</u> | 12. <u>—</u> |
| 3. <u>—</u> | 13. <u>—</u> |
| 4. <u>—</u> | 14. <u>—</u> |
| 5. <u>—</u> | 15. <u>—</u> |
| 6. <u>—</u> | 16. <u>—</u> |
| 7. <u>—</u> | 17. <u>—</u> |
| 8. <u>—</u> | 18. <u>—</u> |
| 9. <u>—</u> | 19. <u>—</u> |
| 10. <u>—</u> | 20. <u>—</u> |

MISC. —

☐ Vehicle Year — Lic. # — VIN —
☐ Equip. MAKE — STATE — SERIAL # —
 MODEL — VOLTAGE —

INCIDENT NO. 109

☒ **NORTH TITUS COUNTY** 25.1 Gas
☐ **TALCO FIRE DEPARTMENT**

Randy Carroll
Fire Chief, Talco

Phone (903) 379-3331
PO Box 365
Talco, Tx 75487

Randy Hollis
Asst. Chief

Day of Saturday Date 10-13-07 Location CR 1360
 Reported 1220 TO 1225 On Scn 1235 UC 1235 Clear 12:44 In Qrt. 1239
 Misc. Equip. — Eng.# — Truck# 32
 Distance to Incident 12 miles Weather Sunny Road Cond. Dry
 Incident Reported By FIRE com Reported To TALCO VFD
 Owner TITUS CO. Road ROW Owner Add. 100 W 1st St MT. PLEASANT, TX 75451
 Occupant — Owner Ph. # 903-577-6291
 Occ. Ph. # — Est. Loss \$ —
 Insurance Co. — Agent —
 Type of Incident Grass fire Action Taken Extinguishment
 Type Const. — Property Used For Road Ditch ROW
 Origin ROAD DITCH Cause V
 Damage 1/8 ACRE
 Engineers (F-32-735) Approx # Gals Water Used 10
 Officer(s) in Charge 709
 1. 717 Byrd 11. —
 2. 716 Byrd 12. —
 3. 725 Byrd 13. —
 4. 709 Byrd 14. —
 5. 724 Byrd 15. —
 6. — 16. —
 7. — 17. —
 8. — 18. —
 9. — 19. —
 10. — 20. —
 MISC. —

☐ Vehicle Year — Lic. # — VIN —
☐ Equip. MAKE — STATE — SERIAL # —
 MODEL — VOLTAGE —

INCIDENT NO. 111

☒ NORTH TITUS COUNTY
☐ TALCO FIRE DEPARTMENT

Randy Carroll
Fire Chief, Talco

Phone (903) 379-3331
PO Box 365
Talco, Tx 75487

Randy Hollis
Asst. Chief

Day of Friday Date Oct 19, 2007 Location 271 South (1/2 NORTH of Fm 1836)
 Reported 1025 TO 1032 On Scn 1035 UC — Clear 1120 In Qrt. 1125
 Misc. Equip. — Eng.# — Truck# 32
 Distance to Incident 5 miles Weather Sunny & cool Road Cond. Dry
 Incident Reported By — Reported To Talco VFD
 Owner UNKNOWN Owner Add. —
 Occupant — Owner Ph. # —
 Occ. Ph. # — Est. Loss \$ —
 Insurance Co. — Agent —
 Type of Incident REPORTED 10-50 Action Taken Traffic Control
 Type Const. — Property Used For —
 Origin — Cause —

Damage no fire loss
 Engineers 724 (T-32) Approx # Gals Water Used 0

Officer(s) in Charge 724

1. <u>7247 Frank Malgieri</u>	11. <u>—</u>
2. <u>725 Scott May</u>	12. <u>—</u>
3. <u>711 Clarence Watts</u>	13. <u>—</u>
4. <u>—</u>	14. <u>—</u>
5. <u>—</u>	15. <u>—</u>
6. <u>—</u>	16. <u>—</u>
7. <u>—</u>	17. <u>—</u>
8. <u>—</u>	18. <u>—</u>
9. <u>—</u>	19. <u>—</u>
10. <u>—</u>	20. <u>—</u>

MISC. Reported as 10-50. 18 Wheeler had blow out on front tire only blocking US 271 S bound lane. Hadred Traffic until truck moved.

☐ Vehicle Year — Lic. # — VIN —
☐ Equip. MAKE — STATE — SERIAL # —
 MODEL — VOLTAGE —

INCIDENT NO. 112

☒ NORTH TITUS COUNTY
☐ TALCO FIRE DEPARTMENT

Randy Carroll
Fire Chief, Talco

Phone (903) 379-3331
PO Box 365
Talco, Tx 75487

Randy Hollis
Asst. Chief

Day of Week Saturday Date Oct 20, 2007 Location TITUS Ct. RD. 1749
Reported 1207 TO 1208 On Scn 1215 UC 1225 Clear 1232 In Qrt. 1250
Misc. Equip. N/A Eng.# 35 Truck# N/A
Distance to Incident 15 miles Weather Sunny & windy Road Cond. Dry
Incident Reported By Fire Comm Reported To Talco VFD
Owner TXU Lumbering Owner Add. 135 Ct RD 1749
Occupant Paul Smith Owner Ph. #
Occ. Ph. # 577-0010 Est. Loss \$
Insurance Co. Agent
Type of Incident Structure fire Action Taken mutual aid
Type Const. wooden BARN Property Used For BARN, STORAGE
Origin Brush pile Cause Brush pile
Damage slite Damage to Barn
Engineers 705 (T-35) Approx # Gals Water Used 0
Officer(s) in Charge 900
1. 705 - [Signature] 11.
2. 717 - [Signature] 12.
3. 725 - [Signature] 13.
4. 14.
5. 15.
6. 16.
7. 17.
8. 18.
9. 19.
10. 20.
MISC. Mutual aid to 5 Star VFD on structure fire.

☐ Vehicle Year Lic. # VIN
☐ Equip. MAKE STATE SERIAL #
MODEL VOLTAGE



Winfield Volunteer
Fire Department

P. O. Box 108
Winfield, Texas 75493

1 Runs @/\$8.00 = \$ 12.00
Fire Protection

Total \$ 612.00

Month November Year 2007
Fire Protection

Mike Reno
Fire Chief

RECEIVED

TITUS COUNTY JUDGE

INCIDENT REPORT WINFIELD V.F.D.

NFIRS-1

[] DELETE
[] CHANGE

A	FDID <i>WK303</i>	INCIDENT NO <i>1118</i>	EXP NO <i>11</i>	MO <i>17</i>	DAY	YR <i>07</i>	DAY OF WEEK <i>SAT</i>	ALARM TIME <i>15:42</i>	ARRIVAL TIME <i>15:46</i>	IN SERVICE <i>16:17</i>
B	TYPE OF SITUATION FOUND <i>ONE CAR MVA</i>						TYPE OF ACTION TAKEN			
C	FIXED PROPERTY USE						IGNITION FACTOR			
D	CORRECT ADDRESS						CO.	TWN	ZIP CODE	CENSUS TRACT
E	OCCUPANT NAME						TELEPHONE		ROOM/APT NO	
F	OWNER NAME						ADDRESS			
G	METHOD OF ALARM FROM PUBLIC						TYPE OF ALARM		DISTRICT	SHIFT
H	911 USED						PERSONNEL RESPONDED		ENGINES RESPONDED	AERIAL APPARATUS
									STATION	NO. ALARMS

I	NUMBER OF INJURIES FIRE SERVICE	OTHER	NUMBER OF FATALITIES FIRE SERVICE	OTHER
---	------------------------------------	-------	--------------------------------------	-------

J	COMPLEX	MOBILE PROPERTY TYPE
K	AREA OF FIRE ORIGIN	EQUIPMENT INVOLVED IN IGNITION
L	FORM OF HEAT OF IGNITION	TYPE OF MATERIAL IGNITED
M	METHOD OF EXTINGUISHMENT	FORM OF MATERIAL IGNITED
		ESTIMATED LOSS
		ESTIMATED VALUE

N	NUMBER OF STORIES	CONSTRUCTION TYPE
O	EXTENT OF FLAME DAMAGE	EXTENT OF SMOKE DAMAGE
P	DETECTOR PERFORMANCE	SPRINKLER PERFORMANCE
Q	IF SMOKE SPREAD BEYOND ROOM OF ORIGIN	TYPE OF MATERIAL GENERATING MOST SMOKE
R		AVENUE OF SMOKE TRAVEL
		FORM OF MATERIAL GENERATING MOST SMOKE

S	IF MOBILE PROPERTY	YEAR <i>06</i>	MAKE <i>Expedition</i>	MODEL <i>Ford</i>	SERIAL NO.	LICENSE NO. <i>86MVS4</i>
T	IF EQUIPMENT INVOLVED IN IGNITION	YEAR	MAKE	MODEL	SERIAL NO.	

[] CHECK IF COMMENTS

U	OFFICER IN CHARGE (NAME, POSITION, ASSIGNMENT) <i>Mike Henson Fire Chief</i>	DATE <i>11-12-07</i>
	MEMBER MAKING REPORT (IF DIFFERENT FROM ABOVE)	DATE

ACRES BURNED		PROPERTY INFORMATION		WEATHER	
TIMBER WOODLAND BRUSH GRASS CROP (... Crop Name _____) TOTAL ACRES BURNED _____ RATE SPREAD SUPPRESSION COST _____		AREA TYPE FIRE DANGER RATING LAND USE LATITUDE : LONGITUDE SLOPE ASPECT % PROPERTY MANAGEMENT If Within 99' of Road, Railroad or Power Line... HORIZ DIST TYPE OF R.O.W. ft		TYPE TEMP HUMIDITY: deg F % WIND SPEED: DIRECTION: mph SHADE: TIME OBSERVED % IF PERSON CAUSED... AGE GENDER	
CAUSE/FACTORS					
MAJOR CAUSE		FUEL MODEL			
IGNITION FACTOR		ACTIVITY TYPE			
CONTRIBUTING FACTOR (1) [] Cause [] Spread			CONTRIBUTING FACTOR (2) [] Cause [] Spread		

INSURANCE INFO: Company:

Agent:

Phone #:

Truck-1 <u>800</u>	Truck-3 _____	Truck-4 _____
Tanker - 5 _____		

1. <u>Mike Hens 800</u>	11. _____	21. _____
2. _____	12. _____	22. _____
3. _____	13. _____	23. _____
4. _____	14. _____	24. _____
5. _____	15. _____	25. _____
6. _____	16. _____	26. _____
7. _____	17. _____	27. _____
8. _____	18. _____	28. _____
9. _____	19. _____	29. _____
10. _____	20. _____	30. _____

Comments: _____

DATE 12/10/2007 TIME 08:11:59

COMBINED STATEMENT OF CASH POSITION FOR DECEMBER

GELL102 PAGE 1

FUND NAME	CHECKING ACCOUNT	CHECKING AMOUNT	TDOA ACCOUNT	TDOA AMOUNT	FUND TOTAL
2008 010 GENERAL COUNTY FUND	MAIN	500.00			
	MAIN				
	MAIN	600.00			
	MAIN	2,500.00			
	MAIN				
	CC PETTY	400.00			
	GF/JP#1				
	TD-MAIN	564,958.79	(51,410.61) = 513,540.18		
	GF JUVPROB	2,026,969.86			
	INVEST-MAIN				
2008 016 SECURITY FEES FUND	MAIN	127,323.37	(2,855.57) = 124,468.00		2,595,928.65
2008 017 JURY FUND	MAIN	3,925.02	(5,802.53) = (1,727.55)		127,323.37
2008 018 LAW LIBRARY FUND	MAIN	11,892.32	(2,104.00) = (13,096.32)		3,925.02
2008 019 EMPLOYEE FLOWER FUND	MAIN	974.30	(49,747) = (1,024,047)		11,892.32
2008 021 ROAD & BRIDGE #1 FUND	MAIN	264,587.95	(277,756.29) = (236,163.16)		974.30
2008 022 ROAD & BRIDGE #2 FUND	MAIN	2,948.47	(5,812.89) = (2,864.42)		264,587.95
2008 023 ROAD & BRIDGE #3 FUND	MAIN	56,327.96	(26,083.65) = 30,244.31		2,948.47
2008 024 ROAD & BRIDGE #4 FUND	MAIN	489,110.73	(9,586.43) = 479,524.30		56,327.96
2008 026 CHAPTER 19: FY 2005	MAIN				489,110.73
2008 027 CHAPTER 19: FY 2003	MAIN	47.70			47.70
2008 028 JUSTICE COURT TECHNOLOGY	MAIN	24,074.03			24,074.03
2008 029 JUSTICE COURT TECHNOLOGY-JP2MAIN	MAIN	19,764.95			19,764.95
2008 031 PARK FUND	MAIN	150.00			
	MAIN	4,142.99	(400.00) = 3,742.99		4,292.99
2008 032 TITUS CTY HISTORICAL SOCIETYMAIN	MAIN	1,643.42			1,643.42
2008 040 HOMELAND SECURITY 2005	MAIN				
2008 041 VICTIM OF CRIME FUND	MAIN	120,377.66			120,377.66
2008 042 CRIMINAL JUSTICE FUND	MAIN	80.21			80.21
2008 043 COUNTY CLERK R&M FUND	MAIN	257,201.91			257,201.91
2008 044 DISTRICT CLERK R&M FUND	MAIN	11,978.48			11,978.48
2008 045 HOMELAND SECURITY 2004-2005	MAIN				
2008 046 TEXAS VINE GRANT	MAIN				

DATE 12/10/2007 TIME 08:11:59

COMBINED STATEMENT OF CASH POSITION FOR DECEMBER

GEL102 PAGE 2

FUND NAME	CHECKING ACCOUNT	CHECKING AMOUNT	TDOA ACCOUNT	TDOA AMOUNT	FUND TOTAL
2008 047 DISTRICT ATTORNEY FUND	MAIN	4,082.67			4,082.67
2008 048 COUNTY ATTORNEY FUND	MAIN	29,593.01			29,593.01
2008 049 HOMELAND SECURITY GRANT	MAIN				
2008 050 VEHICLE INVENTORY TAX ACCOUNT TAX ACCT		190,583.25			190,583.25
2008 052 TEXAS CAPITAL FUND ESCROW PUTX CAP ESC TD-TXCAPES		2,270.74 405,393.97			407,664.71
2008 053 SHERIFF SEIZED ACCOUNT SHERIFF		101,174.79			101,174.79
2008 054 DISTRICT ATTORNEY SEIZED ACCDA SEIZED		238,714.38			238,714.38
2008 055 DIST ATTY DRUG FORFEITURE FUFORFEITURE		126,295.67			126,295.67
2008 056 SHERIFF FORFEITURE FUND FORFEIT FORFEIT		500.00 14,930.42			15,430.42
2008 057 LAW ENFORCE BLK GRANT MAIN					
2008 058 LAW ENFORCEMENT BLK GRANT 20MAIN					
2008 059 SHERIFF COMMISSARY FUND MAIN		37,500.02			37,500.02
2008 061 1971 BOND I&S FUND (UNL TX I&S) UNL TX I&S TD-UNL I&S					
2008 062 1977 & 1977A I&S FUND (R&B I&S) R&B I&S TD R&B I&S		5,026.82			5,026.82
2008 063 1993 JAIL I&S FUND JAIL I&S TD-JAIL I&S		49,376.89			49,376.89
2008 064 2004 ROW I&S ROW I&S		249,966.87			249,966.87
2008 065 2006 I&S LOOP PROJECT I&S06 LOOP		321,673.51			321,673.51
2008 067 2007 LOOP BOND 07LB I&S		14,634.03 836,966.16			851,600.19
2008 071 HIGHWAY ROW FUND UNL TX ROW TD-UNL ROW		3,976.78-			3,976.78-
2008 073 TITUS COUNTY BELL TOWER FUNDMAIN					
2008 074 WAR MEMORIAL MAIN					
2008 075 2004 RIGHT OF WAY 2004 ROW TD-04 ROW		183,168.14 3,243,151.78			3,426,319.92
2008 076 LOOP CONSTRUCTION FUND LOOP LOOP LOOP		959,936.46 606,435.10 28,700,000.00			30,266,371.56
2008 083 COMMISSARY STORE COMM STORE		3,032.18			3,032.18

DATE 12/10/2007 TIME 08:11:59

COMBINED STATEMENT OF CASH POSITION FOR DECEMBER

GEL102 PAGE 3

FUND NAME	CHECKING ACCOUNT	CHECKING AMOUNT	TDOA ACCOUNT	TDOA AMOUNT	FUND TOTAL
2008 084 ELECTION FUND	MAIN	76,954.40-	<142,307>= <77,096.707		76,954.40-
2008 085 MAINTENANCE BLDG FUND	MAIN	7,830.37	<4,403.84>= 3,426.53		7,830.37
2008 086 INSURANCE FUND	MAIN INS	141,160.58- 139,285.80			1,874.78-
2008 090 DISTRICT CLERK AGENCY FUND					
2008 091 COUNTY CLERK CASH BOND ACCT BAIL BOND		77,926.75			77,926.75
2008 096 GENERAL FIXED ASSETS					
2008 097 GENERAL I/T DEBT ACCOUNT GRO					
2008 098 PAYROLL CLEARING FUND	PAYROLL				

TOTAL	40,286,254.86	<136,1653.77>= 40,149,601.09	40,286,254.86
-------	---------------	------------------------------	---------------

CHECK ACCOUNT

CHECK

ACCOUNT BALANCE - MAIN	1,788,841.29
ACCOUNT BALANCE - TD-MAIN	2,026,969.86
ACCOUNT BALANCE - TAX ACCT	190,583.25
ACCOUNT BALANCE - TX CAP ESC	2,270.74
ACCOUNT BALANCE - TD-TXCAPES	405,393.97
ACCOUNT BALANCE - SHERIFF	101,174.79
ACCOUNT BALANCE - DA SEIZED	238,714.38
ACCOUNT BALANCE - FORFEITURE	126,295.67
ACCOUNT BALANCE - FORFEIT	15,430.42
ACCOUNT BALANCE - JAIL I&S	5,026.82
ACCOUNT BALANCE - ROW I&S	49,376.89
ACCOUNT BALANCE - I&S06 LOOP	249,966.87
ACCOUNT BALANCE - 071B I&S	321,673.51
ACCOUNT BALANCE - UNL TX ROW	14,634.03
ACCOUNT BALANCE - TD-UNLROW	836,966.16
ACCOUNT BALANCE - 2004 ROW	183,168.14
ACCOUNT BALANCE - TD-04 ROW	3,243,151.78
ACCOUNT BALANCE - LOOP	30,266,371.56
ACCOUNT BALANCE - COMM STORE	3,032.18
ACCOUNT BALANCE - INS	139,285.80
ACCOUNT BALANCE - BAIL BOND	77,926.75

TOTAL

40,286,254.86

TDOA ACCOUNT

TDOA

TOTAL