

February Term A.D. 1901

The State of Texas, Be it remembered  
County of Titus That a regular term of the  
Hon. County Commission  
Court of Titus County, Texas, was begun and  
held in and for the County of Titus  
at the courthouse thereof in the town of  
Mt Pleasant, Texas, on the second Monday  
in February A.D. 1901, the same being the  
Eleventh (11<sup>th</sup>) day of February A.D. 1901,

Presiding, the Hon. P. H. Rogers County Judge  
of Titus County, Present, W. J. Dellfield  
H. C. Thomas, W. M. King and C. W. Russell  
County Commissioners of said County,  
Sam Porter Sheriff in and for Titus  
County, and ornabk County Clerk;  
the following proceedings were had  
to-wit:

Election  
Managers  
In the matter of  
appointing Election  
Managers.

February 11<sup>th</sup> A.D. 1901  
This day it is ordered  
by the Court that the  
following named persons  
be and they are hereby appointed election  
managers of the several Election precincts  
in Titus County Texas for the next twelve  
months, which appointments are as follows  
to-wit: G. W. Coker manager Election Precinct No. 1  
in Justice Precinct No. 1; George Allen  
manager Election precinct No. 2 at Bindwater  
Justice Precinct No. 1; J. S. Harper manager  
Election Precinct No. 3 at Marshall Springs, in  
Justice precinct No. 2; T. B. Scott manager of  
Election Precinct No. 4, at Monticello, in  
Justice Precinct No. 2; C. D. Martin Manager  
Election precinct No. 5 at Maple Springs in  
Justice Precinct No. 3; I. T. Johnson Manager  
Election Precinct No. 6, at Cookville, in Justice  
Precinct No. 4; Wm Cole, manager Election  
Precinct No. 7, at Hickory Hill, in Justice Precinct  
No. 5; Joe Hays Manager Election Precinct

No. 8 at Mt Pleasant, in Justice Precinct  
No. one.

In the matter of appointing School Election Managers for 1901 February 11<sup>th</sup> 1901  
by the court that the following named persons he and they are hereby appointed to hold school elections in the several school Districts for the next twelve months, and the places to hold said elections respectively set opposite their names, to wit:

Gladwater School District No. 1. Bud Davis, Jeff Low-  
ellen and Marion Stephenson.

Maple Springs School Dist. No. 2. R. W. Pittman  
D. Oliver and G. J. Green.

Stonewall School Dist. No. 3. T. H. Black, Cullen  
Sims and A. E. Bridges.

Winfield School Dist. No. 4. J. S. Hogue,  
Tom Killingsworth and G. F. Smith

Pleasant Hill School District No. 5. W. M.  
Vest, George Blackburn and Henry Rust.

Farmers Academy School Dist. No. 6. J. H.  
Caples, R. B. Lewellen and R. W. Clark.

Monkells School Dist. No. 7. Jessie W. French,  
J. T. Burnett and G. B. Scoggin.

Jones Chapple School Dist. No. 8. B. F. Murphy  
J. T. Letcher and R. H. May.

Union Hill School Dist. No. 9. H. S. Taylor  
J. N. Campbell and J. T. Mitchell.

Oak Grove School Dist. No. 10. Porter Cooy  
C. H. Eskew and Lemp Rountree.

Glade Water School Dist. No. 11. C. D. Westin  
J. H. Allen and R. W. Crooks.

Union School Dist. No. 12. W. F. Hillman  
Jessie Justice and Joel Stephens.

Chapple Hill school Dist. No. 14. E. R. Nelson.  
Dick Gilpin and Jim Powder.

Cookville School Dist. No. 15. W. C. Traylor

W. A. Keith and M. W. Burford.  
 Overland School Dist. No. 16. John Millhite  
 J. W. Prewitt and J. R. Ellis.  
 Ripley School District No. 17. Dan Stephens  
 J. H. Waples and A. J. Oliver.  
 Marshall Springs School Dist. No. 18.  
 J. S. Harper, W. H. Linn and S. A. Thomas  
 Paulkers Chapple School Dist. No. 19. C. A.  
 Johnson, Farence Turner and Sans Mess.  
 Hickory Hill School Dist. No. 20. Bill Davis,  
 Dock Sims and Jack Cook.  
 Mount Silva School Dist. No. 21. Mt Reed,  
 John Arnold and Will Herring.  
 Liberty Hill School Dist. No. 22. T. J. Horn,  
 A. S. Cameron and G. N. Duncan.  
 Center Point School Dist. No. 23. L. T. Phea  
 Ike White and C. C. Alexander.  
 Green Hill School District No. 24. L. H. Wallace  
 Bush Gilpin and Rev. Branch.  
 Cypress School Dist. No. 25. J. H. Stephens,  
 W. W. Henderson and John Kelly.  
 Spring Hill School Dist. No. 26. Jim Smith,  
 T. J. Blevin and J. A. Smith.  
 County Line School District No. 27. Walter Lee,  
 Edgar Lawrence and J. T. Gandy.  
 Hickory Ridge School Dist. No. 28. Fall  
 Irwin, Temp Smith and Jack Cook  
 Rance Smith.  
 Lone Star School District No. 29. J. W. Myers,  
 Rance Johnson and W. F. Ryan.  
 McBride Chapple School Dist. No. 30. John  
 Henry Combs, G. H. Gregory and  
 James Wallace.  
 White Oak Springs School Dist. No. 31.  
 Bob Barber, Walter Hallingworth and  
 Joe Young.  
 Forest Grove School District No. 32  
 A. M. Brile, John Colley and Geo Bayler.  
 New Hope School District No. 33.  
 A. N. Holmes, John Dillard and  
 L. H. Armstrong.

In the Matter of fixing  
Price on Titus County  
Public School land in  
Titus County,

Feb. 11<sup>th</sup> A.D. 1901  
This day It is  
ordered by the  
Court that the price  
for the Titus County

public school land in Titus County be  
and the same is hereby fixed at Two  
and  $5\frac{1}{100}$  Dollars per acre.

It is further ordered by the court that  
the terms for the sale of said land be as  
follows: - One tenth (1/10) Cash, and the  
balance in Ten years, to-wit: Ten  
notes of equal amounts to cover the  
payment of the sale of said land or any  
of it at Two and  $5\frac{1}{100}$  Dollars per acre, less the  
cash payment, said notes to bear ten  
per cent interest from date and retain  
vendors lien on the land conveyed  
and be due respectively in 1, 2, 3, 4, 5, 6, 7, 8,  
9 and 10 years after the date thereof.

It is further ordered by the court  
that P.H. Rogers, County Judge of said  
County, be and he is hereby  
appointed Agent for said county to  
negotiate, sell and convey to the  
purchaser of said land or any of it,  
a good and warranty Deed when the  
purchaser executes said notes and pays  
said cash payment as herein before  
set forth.

In the Matter of Accounts  
of Various Parties vs. County

February 12<sup>th</sup> 1901  
This day It is  
ordered by the  
court that following accounts against  
the County be and they are hereby allowed,  
as follows to-wit: - Titus County to

Bill Review Dr for 500000 envelopes, Stationery etc. \$3300 ✓  
Titus Co. to P.H. Rogers Dr. for Hunsley Cases Wood etc. Total 3900 ✓

G.M. Roberts.  
P.H. Rogers.

C.H. Driftrick	Titus County Dr to C.H. Driftrick Care of Clock Nov. 1 to 21 <sup>1901</sup>	\$ 6 <sup>00</sup>			
Sam Porter.	Titus County Dr to Sam Porter Sheriff Titus County To Keeping Prisoners in Jail for Lunacy Cases, 3 days Services Common. Court Wood prisoners Board etc.	\$93 <sup>25</sup>			
W.H. Cheney & Co.	Titus County Dr To H.W. Cheney & Co Coffin & Box for John Evans	10 <sup>00</sup>			
L.E. Keamy	Titus County To J.C. Keamy Co. Atty. Ser. To Atty's fee in 4 Lunacy Cases to wit, H.R. Daulkin Mahiteta Hays, J.P. Cochran & Juneta Smith	20 <sup>00</sup>			
J.F. Coley	Titus County To J.F. Coley Dr. To Inquest Simon Pugh	5 <sup>00</sup>			
Dorsey Hy Co.	Titus County To Dorsey Printing Co. Ser. To Invoice 1/21-1901 & File Returns etc.	29 <sup>5</sup>			
P.H. Fuller	Titus County To P.H. Fuller Ser. To 11 Pieces 2x6x12 lumber " 24 " 2x6x12 " 7 " 2x4x12 "	<table border="1"> <tr><td>3<sup>25</sup></td></tr> <tr><td>4<sup>35</sup></td></tr> <tr><td>Total 7<sup>60</sup></td></tr> </table>	3 <sup>25</sup>	4 <sup>35</sup>	Total 7 <sup>60</sup>
3 <sup>25</sup>					
4 <sup>35</sup>					
Total 7 <sup>60</sup>					
	Titus County To A.D. Aldridge Ser Dr To Invoice 1/2/1901 Treas Alts etc	\$6 <sup>00</sup>			
	Titus County To Stephens Gabb Ser. To 2 Boxes Pins & Legal Cap Paper	2 <sup>00</sup>			
	Titus County To Clark Eng Courts Ser. To Ser. Nov. 13-1900, \$1 <sup>00</sup> , Jan 21, 1901 \$1 <sup>15</sup> Jan 2, 1901 \$1 <sup>00</sup>	43 <sup>00</sup>			
	Titus County To R.H. Meadows Ser To Mds Nail etc. May, June, & July	3 <sup>10</sup>			
	Titus County To H.W. Cheney & Co Ser To Coffin & Robe for Dullie Hopkins	8 <sup>00</sup>			
	Titus County To Geo. S. Barnard Ser Dr To Invoice Aug. 4, 1900. (Shipping & Post Alts)	52 <sup>35</sup>			

Titus County To W. H. Ellis Sr  
To holding Inquest over Will Wayne 4/2-1901 5<sup>00</sup> ✓

Titus County To Omitabh Sr  
To Certificate Collectors Reports Etc 3<sup>50</sup> ✓

Titus County To H. C. Thomas Sr  
To 6 Days Inspecting Roads "4 Days telling Rec. Bridges" 30<sup>00</sup> ✓


Titus County To Cal Russell Sr.  
To 5 days Services Inspecting Pub. Roads 15<sup>00</sup> ✓



Titus County To W. J. Dellafield Sr.  
To 4 days telling Rec. Bridges "7 Days Inspecting Roads" 24<sup>00</sup> ✓


Titus County To W. M. King Sr.  
To 3 Days Inspecting Roads 9<sup>00</sup> ✓  
And this is hereby ordered to issue warrants on General County fund  
and of said accounts except what acc'd and he will issue on Road & Bridge  
fund for same.

Feb. 12<sup>th</sup> 1901


In the matter of ~~Levy~~ ~~taxes for 1901~~ ~~and collected~~ ~~a tax on the one hundred dollars worth~~ ~~of property as follows, to wit:~~  
It is ordered by the Court that for the year 1901 there shall be levied  
1. In the General County Fund 20<sup>th</sup> on the one hundred dollars worth of property.  
2. In the Road & Bridge fund 10<sup>th</sup> on the one hundred dollars worth of property.  
To create a sinking fund to pay interest on Bonds of Court house & jail and bonds when due and to repair Court house & jail there shall be levied a tax of 1<sup>st</sup> on the one hundred dollars worth of property.

In the matter of  Feb. 12, 1901  
 Reports of Officers — It is ordered by the Court  
 That the Quarterly Report of  
 the following County officers be read they  
 are hereby approved, to-wit:  
 F. E. Keeney County Attorney  
 J. H. Hargrove Justice of the Peace Prec. No. 6  
 W. M. King " " " " " " 3  
 J. Long Const. Precinct No. 5  
 S. T. Smith Const. Precinct No. 6  
 P. H. Rogers County Judge.  
 Sam Porter Sheriff.  
 L. T. Young Justice of the Peace Prec. No. 2  
 J. T. Coley Justice " " " " " 5  
 J. Wilkinson District Clerk.  
 J. M. Crooks County Treasurer.  
 Will Sanders Constable Prec. No. 1.


*P. H. Rogers* In the matter of  Feb. 12 1901  
 P. H. Rogers leave of  This day It is ordered  
 absence 90 days. by the court that  
 P. H. Rogers County Judge  
 he and he is hereby granted a leave  
 of absence from the County for 90 days.

In the matter of  February 13<sup>th</sup> 1901  
 Accounts vs. County } It is ordered by the  
 Court that the following  
 accounts against the County be read  
 they are hereby allowed. and County  
 clerk authorized to issue warrants against  
 the General County Fund for same  
 Tithes Co. To S. F. McManley Dr  
 To Small Pox Guard Duty from Jan 4 to Feb, 11 = 1901 \$ 57<sup>00</sup> ✓  
 Tithes Co. To Cashier  
 To Guard Duty, Quarantine from Feb. 7 to 11/1901 12<sup>00</sup> ✓  
 Tithes County to Holland, Stephenson & Farmer Dr  
 To Provisions for Small Pox Subjects, Jan 10, 12 & 15 = 1901 4<sup>15</sup> ✓



Titus County To Walter Carter Dr To Buying Joss Evans & small Fox Victims	\$ 5.00	✓
Titus County To Her Ferguson & Louis Amey Dr To assisting in the burial of Joss Evans	2.00	✓
Titus County To J. McKeth Dr To error in Report Tax Collected Jan. 1901	3.00	✓
Titus County To A. W. Ellis Dr To over pay to Treas. on fines, Report 2/1901	1.70	✓
Titus County To Tennessee Bros. Dr To Heater & Nails for Post house	4.20	✓
Titus County To F. W. Fitzpatrick & Co Dr To Groceries for small fox patients	1.25	✓
Titus County To E. F. Clumpett Dr. To Taking Care of Mrs. S. H. White for 21 days who was sick with small fox, @ 4 Dollars per day	84.00	✓

In the matter of  Feby. 12<sup>th</sup> 1901  
 Ex officio pay to County Clerk, Co. Judge, Sheriff and Dist Clerk  
 It is ordered by the Court that Ouitabb County Clerk P. H. Rogers County Judge be allowed \$200.00 per annum, and Saml Porter Sheriff be allowed \$300.00 per annum, and that Frank Wilkinson District Clerk be allowed \$176.00 per annum from the Ex officio services until further order of this Court herein and County Clerk is allowed to issue warrants on County Fund quarterly to cover same







In the Matter of Levying  February 12<sup>th</sup> 1901  
Tax for year 1901.

This day all the members of the court being present in open court. It is ordered by the court that the following tax be levied and collected for the year Nineteen Hundred and One (1901), on all property subject to taxation an ad valorem tax in Titus County, Texas, to-wit: - For General County purposes Twenty Five (25) Cents on the One Hundred Dollars worth of property, For Court House and jail purposes Nine Cents on the One hundred Dollars worth of property; and to create a sinking fund and pay interest on Court House Bonds Sixteen Cents on the One hundred Dollars worth of property, For Road and Bridge purposes Ten Cents on the One hundred Dollars worth of property and to create a sinking fund and pay interest on bonds five Cents on the One hundred Dollars worth of property There shall be levied and collected an occupation tax of One half the State occupation tax and a poll tax of Twenty five Cents School District No. 1 - 20 cents on the one hundred Dollars worth of property. School District No. 2, fifteen Cents on the one hundred Dollars worth of property School District No. 3, Twenty Cents on the One hundred Dollars worth of property School District No. 6, Twenty cents on the one hundred Dollars worth of property.

In the matter of Petition  February 12 1901  
of W.W. Burford & 37 others  This day came on to be heard the petition of W.W. Burford et al. for a change in the


W. Pleasant and Cookville Public Dirt Road and it appearing to the Court that said petition is in due form of law and duly signed by 33 free holders of Titus County the Court is of the opinion that same should be granted. It is therefore ordered by the Court that the W. Pleasant and Cookville Public Dirt Road be by the overseer changed as follows to-wit: - Beginning at the foot of the hill about 200 yards East of James Bells Residence on said Bells S. B. line and running East with said line about 500 yards intersecting the Original W. Pleasant & Cookville Public Road at A. M. Keiths pasture.

In the Matter of Petition of  February 12, 1901  
A. L. Clouinger & 9 others  This day came on to be heard the petition of A. L. Clouinger and 9 other good and lawful citizens and free holders in this Titus County, Texas, and it appearing to the Court that the said petition is in due form of law, the Court is of the opinion that the same should be granted. It is therefore ordered by the Court that the said petition be and the same is hereby granted and the said Curtis mill road shall be by the overseer opened up on the land line between A. L. Clouinger and Ben Merrill.

In the Matter of Petition of  February 12, 1901  
A. L. Keith et al:  This day came on to be heard the petition of A. L. Keith and 17 others, for a change in the Public road running East from W. Pleasant and intersecting the Clarksville road about 5 Miles East of W. Pleasant.

And it appearing to the court said petition is in due form and there being no exception to it, The court is of the opinion that the said change as set forth in the petition should be granted.

It is therefore ordered by the court that the petitioners for said change be and they are hereby authorized to change said road as follows Beginning at the East end of the lane between G. F. Keiths farm and F. W. Whitpatricks farm thence in North easterly direction to G. F. Keiths North Boundary line - Thence East intercepting the Clarksville road near S. Wakefields farm. through the following surveys on the line from Keiths farm east with Charley Stewarts S.B. line to S. Wakefields S.B. line to said Clarksville road.

In the Matter of Petition of  Febry 12, 1901  
 W. S. Lee and 15 others This day came on to be heard the petition of W. S. Lee and 15 others for a change in the W. W. Vernon and Pillsbury Public Dirt Road in this Titus County and the Court after reading said petition, said it appearing to the Court that said petition is in due form, is of the opinion that the same should be granted.  
 It is ordered by the court that said petition be granted which change is as follows, to-wit: Beginning at the S.E. corner of W. S. Lees land Thence North with W. S. Lees and J. M. Campbells line to the N.B. line of F. S. Buggs Survey to the Mason and Montalls road thence West with North line Road to the N.W. Corner of said Survey Thence West with T. C. Lawrence & H. C. Lawrence line to the Titus and Franklin County line.

In the Matter of Report of J.B. Tennison <sup>23</sup> Feb'y 12-1901  
 J.M. Campbell & J.P. Smith, Jury of View <sup>3</sup> This day came  
 on to be heard  
 by the Court the Report of J.B. Tennison, J.M.  
 Campbell and J.P. Smith, Jury of View appointed  
 by the Court at its Nov. Term 1900 to  
 view out a certain Road herein after described,  
 and it appearing to the Court that  
 said road is properly viewed in accordance  
 with the Commission issued to  
 said jury. It is ordered by the Court  
 that said Report be and the same  
 is hereby approved, and said road  
 as herein after described in report of Jury  
 of View is declared a public highway  
 to wit: We, the Jury of View, after being  
 duly sworn and after notifying the parties  
 interested as the law directs, have viewed  
 and laid out said road, Beginning  
 at a point on the Mt Pleasant and Blair-  
 gerfield Public Road about 1 3/4 miles East  
 from Mt Pleasant on land belonging to  
 C.C. Carr - Thence in a south easterly  
 direction through said Carr's land to  
 W.H. Tabbs land - Thence same direction  
 to J.A. Tabbs land - Thence continuing in S.E.  
 direction to J.B. Tennison's land and  
 through said Tennison's land in  
 S.E. direction crossing Hart's Creek and  
 continuing same direction on said Ten-  
 nison's land intercepting the Mt Pleasant  
 and Casonville Public Road at the four  
 (4) mile post from Mt Pleasant at or  
 near the old home place of J.B. Tennison.

In the Matter of Report  
 of D.P. Oliver, Frank Blalock  
 & J. Wilson V. Tashum & D.D. Smith  
 Jury of View.

Feb'y. 12-1901  
 This day came on  
 to be heard the report  
 of D.P. Oliver, Frank  
 Blalock, & J. Wilson V.

Vansoose and S.S. Smith, a Jury of View, appointed at a previous term of this court to view out a certain Road in this Tithing County and said road herein after described, and it appearing to the court that said report is in due form and that said road has been properly viewed and laid out. It is ordered by the court that said report be and the same is approved and the said road is here now declared a public highway and the owner is directed to open up said road as follows; Beginning at the North West Corner of Bill McClures land at the Wapleasant and Clarksville Road, Thence East to Curkendole - Thence North to Coopers - Thence East with the old Sulphur bluff and Jones Bridge Road to a point about three hundred yards East of D.C. Clivers - Thence South East to Vanhoos - Thence East to Pad Harris - Thence to a point about three hundred yards North of the Fourteen Mile Post where it intercepts the Wapleasant and Clarksville Road by Harb's bluff.

In the Matter of the Reports of } February 13 - 1901  
 D.C. Myres et al Jury of View. } This day came on  
 to be heard the report  
 of D.C. Myres, C.L. Gregory, W.C. Trayton, W.W. Burford  
 and George Moore, Jury of View, appointed at  
 the November Term of this Court and on the  
 14<sup>th</sup> day of said term, to view out a certain  
 road described in a petition of A.B. Cook  
 et al; and it appearing to the court that  
 the said report is in due form and  
 that the Jury has viewed out the said  
 road in accordance with law and  
 there is no damages assessed by the  
 Jury, and it further appearing to the Court

that the parties interested have agreed to open up said road at their own expense and keep the same in good condition during year 1901. The Court is of the opinion that the same should be approved. It is therefore ordered by the court that the said report be and the same is hereby approved and the citizens living near said road are here now authorized to open up said road as follows: Beginning in front of East end of the row of wooden stores at Cookville and running due South crossing the St. Louis South Western Rail Road about fifty (50) feet East of the Depot running South to the mouth of the lane between G. W. Moores and C. W. Garetts farms. entire length of said road is about one mile.

It is further ordered that said road be and the same is hereby declared a public highway.

In the Matter of New Bridge on Maple Springs Branch near Bill Browns Argo Texas February 13, 1901  
 It is ordered by the court that County Commissioner Cal Russell, have authority to let contract, and have built a bridge on the Maple Springs Branch near Bill Browns at Argo Texas, and when said bridge is complete the County Clerk is authorized to draw draft on the Road and Bridge fund upon the order given by said Cal Russell, to cover expense of building said Bridge.

In the matter of Petition of Jasper Cook et al. for Change in Public Road. Feb. 13<sup>th</sup> 1901

This day came on to be heard the petition of Jasper Cook et al. for a change in the Mottswant and Casonville public Road. And it appearing to the Court that there is no objection to same It is ordered by the Court that said petition be and the same is hereby granted and said change authorized is as follows to wit:

Beginning at or near James Ponder's fence and intersecting the old road near Jasper Cook's dwelling - Thence following main road to the end of the lane - Thence South East to Jasper Cook's East Boundary line - Thence down the line intersecting the main road near Henry Harbriders old corner.

In the matter of Petition of W.M. Parker et al. for Change in Public Road Feb. 13-1901

This day came on to be heard the petition of W.M. Parker et al. for a change in the Cookville and Cason Road. And It appearing to the Court that there is no objection to the proposed change. The Court is of the opinion that the same should be approved. It is therefore ordered by the Court that said change be made as follows beginning about 2 1/2 miles south from Cookville and running south on the line or near the <sup>land</sup> lines between Lt. Rhea and W.M. Parker said change being about 50 yards in length

In the matter of Montague County School Land - P. H. Rogers Agent for Titus Co. It is ordered by the Court this the 13<sup>th</sup> day of February, 1901, that P. H. Rogers County Judge of Titus County and agent for said county to see and see after Titus County School Land interest in this and Montague Counties, go to Montague County and investigate records and ascertain Titus Counties interests in said county and that his expenses on such trip shall be paid by Commissioners Court at any regular or call term after such trip is made.

In the matter of Repairing County Jail and buying Blankets, Cots Etc. Feby. 14 - 1901 This day it being made to appear to the satisfaction of the Court that the County Jail and Cots therein are in need of some repairs. It is ordered by the Court that Oscar Porter Sheriff, he and he is hereby directed to have walls in jail repaired and floors mended and to buy blankets and have all the Cots repaired, and the same shall be paid for upon the order of the Sheriff when completed and the Clerk of this Court will issue Warrant on Court House and Jail fund to cover expense of such repairs when completed.

In the matter of Reports of Road Supervisors - Feby 14 - 1901 This day came on to he heard the reports of the different Road Supervisors of the County and



after hearing each of them read in open court.

It is ordered by the court that they be and are hereby approved and ordered spread upon the minutes of the court.

The State of Texas      In Commissioners  
County of Tarrant      Court Feby. Term 1901

I, Cal Russell beg leave to make this my report, I find the Roads in precinct No. 4 in Bad Condition generally, and roads in Precinct No. 5 average good. I find bridges in average shape except bridge on Wapleasant and Dangerfield road across Swanna~~ne~~ creek near J. O. Justices, which needs some repair.

I find no mile posts in Pre. No. 4. I also ask for \$150<sup>00</sup> to repair old bridges

Respectfully submitted

Cal Russell

sworn to and subscribed before me  
this Feby. 14. A.D. 1901

J. H. Williamson District Clerk  
Tarrant County Texas

Wapleasant Texas Feby. 14, 1901

To the Honorable Commissioners Court  
Feby. Term 1901:

J. H. C. Thomas Road Supervisor  
of Commissioners precincts No. 2 and 6. beg  
leave to submit the following report.

I have inspected all Public Roads  
in my precinct and find them in passable  
condition. I find some of my bridges  
badly needing repair. I will have to  
build a new bridge on Andyes Creek  
on Wapleasant and Hinesborough Road

Mile Posts are badly kept up.  
I think the probable cost to keep my  
bridges in repair will be about Four Hun-  
dred Dollars

Respt. H.C. Thomas  
Sworn to and subscribed before me this  
Feb. 14 A.D. 1901.

J. F. Wilkinson  
District Clerk Titus County Texas

McPleasant Texas Feb. 14, 1901  
To the Hon. Commissioners Court  
February Term 1901:

J. W. J. Dellafield Road Supervisor  
of Commissioners precinct No. 1 beg leave  
to submit the following report:  
I have inspected all public roads  
and parts of roads in my precinct  
and find them in passable condi-  
tion. I find some of my bridges  
in bad condition. Will have to  
build a new bridge on white oak  
at Blacks Bridge also Slough bridge  
on this side of the creek will have  
to be almost new. I find 4 or 5 mile  
Post down. The probable cost to  
to keep my bridges in repair this year  
will be about eight hundred (\$800) Dollars  
Respt.

W. J. Dellafield  
Sworn to and subscribed before me  
this Feb. 14 A.D. 1901

J. F. Wilkinson  
District Clerk, Titus County Texas.

Feb. 13-1901  
To the Honorable Commissioners Court February  
Term 1901:

J. W. M. King Road Supervisor of Commis-  
sioners Precinct No. 3 beg leave to submit

The following report, I have inspected all public roads in my precinct and find them in very good condition mile posts all up bridges in very good condition except bridge on White Oak Creek for which contract is let for new bridge. The Probable cost to keep up bridges for this year 1901. will be \$300<sup>00</sup>.

Respt.

W. Whiting

Sworn to and subscribed before me this Feby. 13. 1901.

Clifford County Clerk Titus County Tex.

In the Matter of Report of Feby 14. 1901  
of J. M. Crooks Co. Treasurer } It is ordered by  
the court that the  
Quarterly report of J. M. Crooks Treasurer of Titus  
County, filed herein at this term of court  
be and the same is hereby approved  
and ordered to be recorded in minutes  
of treasurers reports.

In the Matter of appointing Feby. 14 - 1901  
Road overseers for 1901 } It is ordered  
by the court  
that the names of the different persons  
placed in the road minutes as over-  
seers for the different road precincts  
therein setated be and they are res-  
pectively appointed as road overseers  
for the respective Road precincts  
where their names appear as  
such overseers.

In the Matter of the } Feby 15<sup>th</sup> 1901  
Pardon of Court } It is ordered by the  
Court that P. H. Rogers  
W. J. Dellafield, Cal Russell and H. L. Thomas

be allowed \$15.<sup>00</sup> each and that W.M.  
King be allowed \$12.<sup>00</sup> for holding Court  
and Sam Porter Sheriff be allowed  
Ten Dollars for waiting on Court and  
that draft issue to each on general  
County fund to cover same.

The foregoing Minutes read and approved  
in open Court this 15<sup>th</sup> day of Feb, A.D. 1901  
R.H. Rogers County Judge

Attest  
Outback County Clerk